Only figured dimensions are to be used. All dimensions to be checked on site.

Please note: Refer to 'type' of drawing below; planning drawings should only be treated as such.

Notes

OS map licence number 100020449

01. Entrance to tower



02. Windows looking south over beach

03. Panoramic sea views

04. Spiral staircase

+A I aerial image of coastguard tower - not to scale

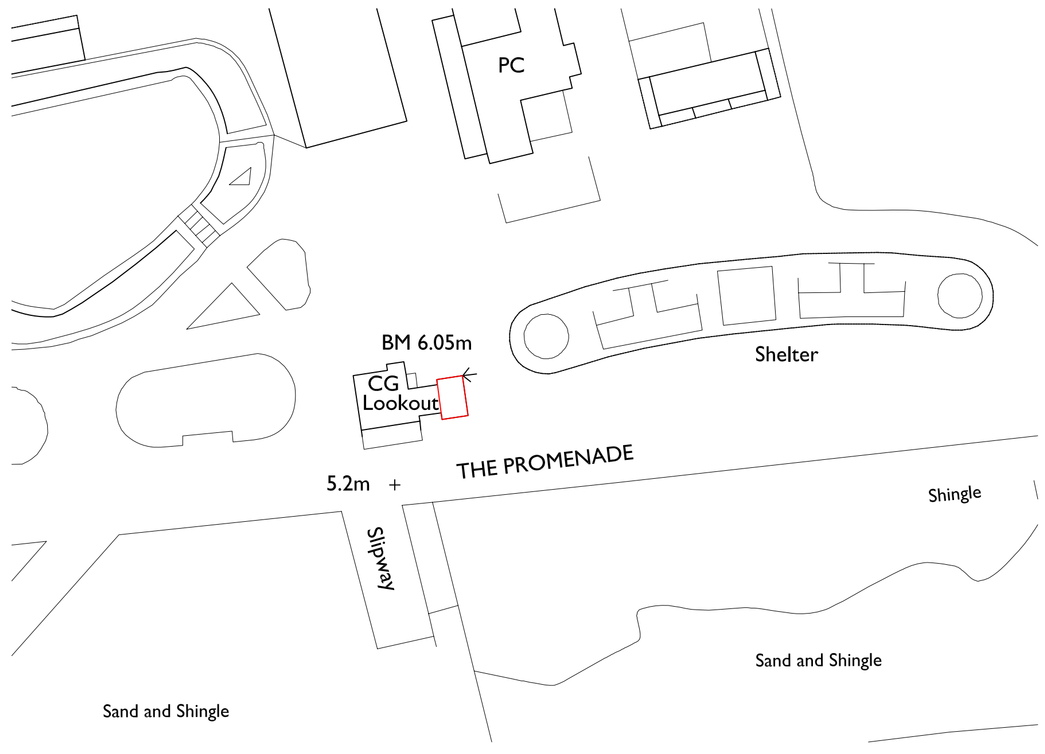

+L P Location plan and block plan - scale 1:500

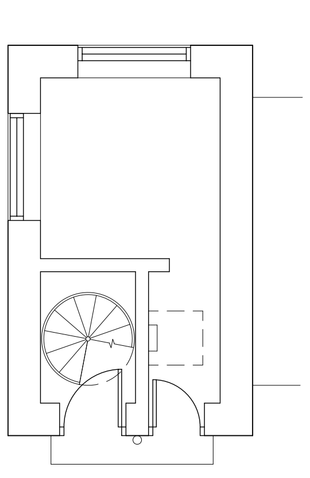

+00 - ground floor

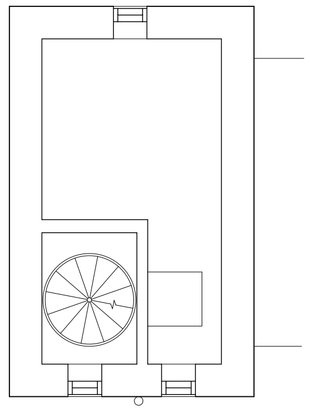

+01 - first floor

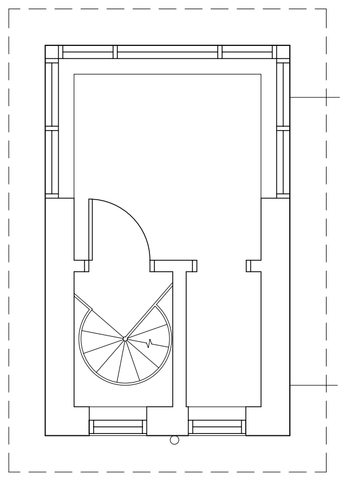

+02 - second floor

plans

Scale in Meters

0 1 5

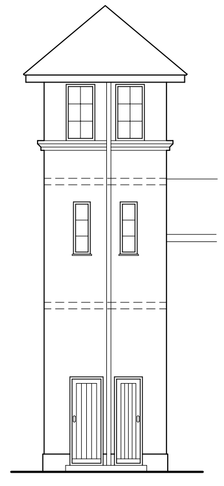

+EL - north

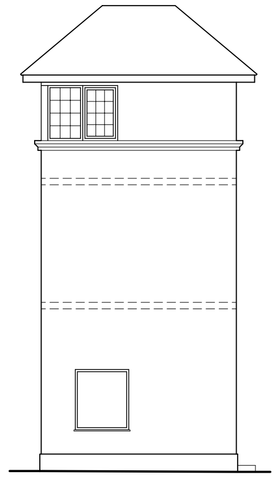

+EL - east

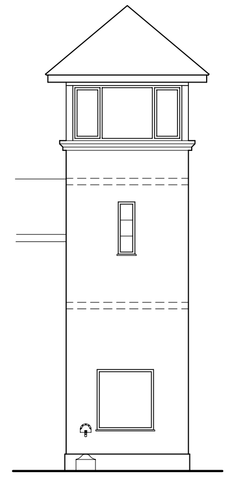

+EL - south

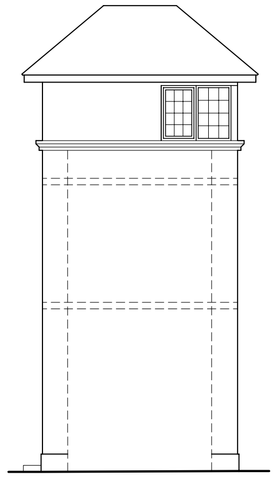

+EL - west

elevations

Scale in Meters

0 1 2 3 4 5 10

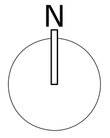

APPLICATION FOR DETAILED
PLANNING CONSENT

REVISION

Liam Russell Architects
architecture and development

Head Office: Castleworks, Westgate St, Lewes, East Sussex, BN7 1YR, UK
- t +44 (0)1273 402 680 f +44(0)1273 472 273 www.liamrussellarchitects.com -
Liam Russell Architects Ltd registered in England and Wales 04758636

JOB FORMER COASTGUARD'S TOWER, LITTLEHAMPTON	CHECKED LRA
	DRAWN SJC
CLIENT MR GODDARD	DATE 03.12
	SCALE 1:50/100 @ A1 1:100/200 @ A3
DRAWING EXISTING PLANS, ELEVATIONS AND PHOTOGRAPHS	REVISION
	NUMBER 0040-PA-001

DO NOT SCALE FROM THIS DRAWING. THIS DRAWING IS COPYRIGHT ©

ARUN DISTRICT COUNCIL LU/99/23/PL