THIS DRAWING IS PROTECTED BY COPYRIGHT AND MUST NOT BE COPIED OR REPRODUCED WITHOUT THE WRITTEN CONSENT OF R G PARTNERSHIP LIMITED. NO DIMENSIONS ARE TO BE SCALED FROM THIS DRAWING. ALL DIMENSIONS AND SIZES TO BE CHECKED ON SITE. NORTH POINTS SHOWN ARE INDICATIVE. E

SITE SPECIFIC HAZARDS

IN ACCORDANCE WITH THE REQUIREMENTS OF THE CDM REGULATIONS 2015 THE FOLLOWING SIGNIFICANT RESIDUAL HAZARDS HAVE NOT BEEN DESIGNED OUT OF THIS PROJECT AND MUST BE TAKEN INTO CONSIDERATION BY CONTRACTORS PLANNING TO UNDERTAKE THE WORKS SHOWN ON THIS DRAWING

SCALE 1:200

0m 2 4 6 8 10 12

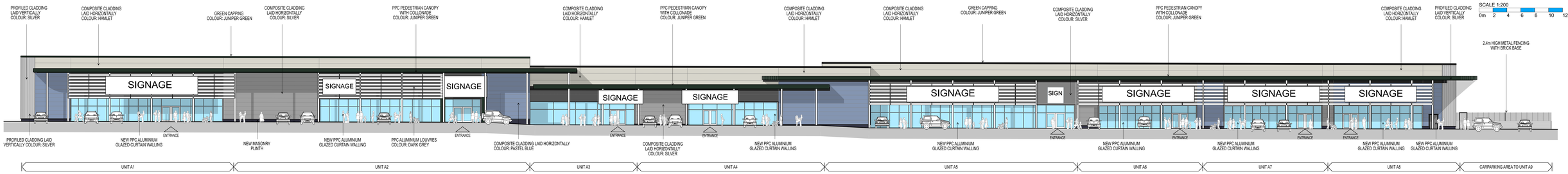

FRONT ELEVATION

NOTES

THIS DRAWING SHOULD BE READ IN CONJUNCTION WITH ALL CONSULTANTS AND SPECIALIST DRAWINGS, AND SPECIFICATIONS.

THIS DRAWING IS BASED ON:

1) ELEVATIONS SURVEY BY: CMS LTD
DRAWING REF: 1365-005x5.00*
DATE: JUNE 2024.

PROPOSED LEVELS AND FINISHED FLOOR LEVELS TO BE AGREED WITH DRAINAGE AND STRUCTURAL ENGINEER.

DIMENSIONS GIVEN ON THIS DRAING ARE APPROXIMATE ONLY AND MUST BE CHECKED ON SITE FOR ALL PURPOSES.

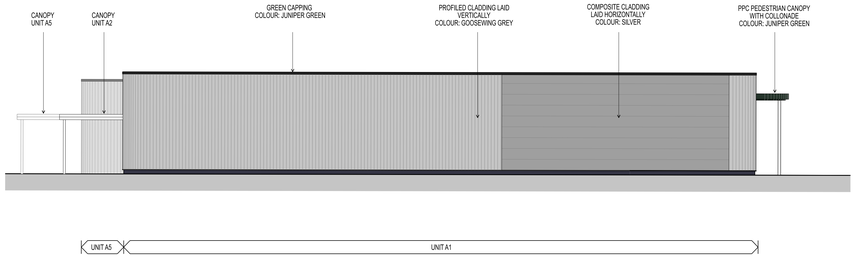

UNIT A1 GABLE ELEVATION

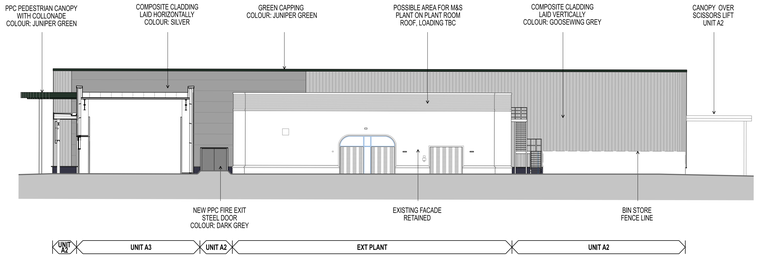

UNIT A2 GABLE ELEVATION

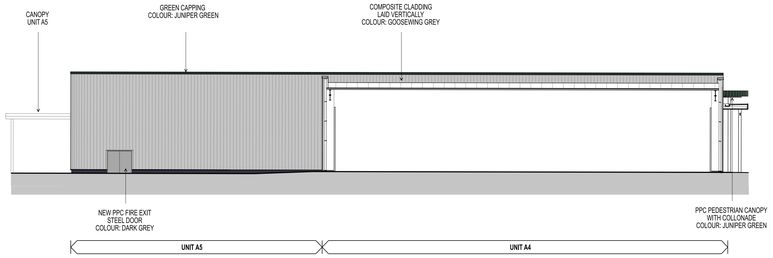

UNIT A5 GABLE ELEVATION

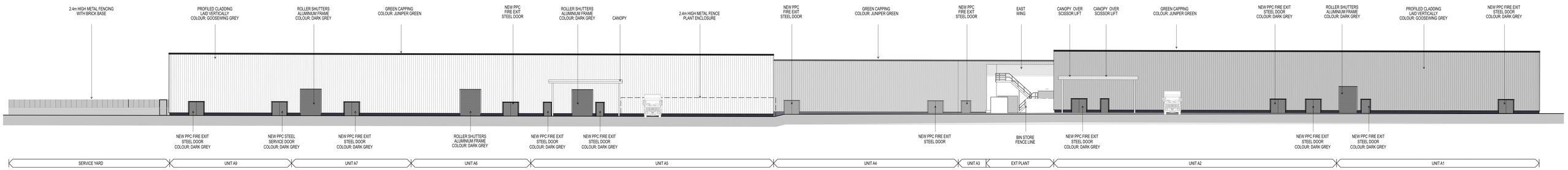

REAR ELEVATION

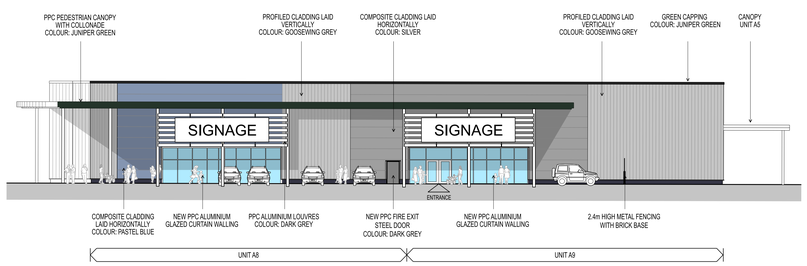

UNIT A8 AND A9 GABLE ELEVATION

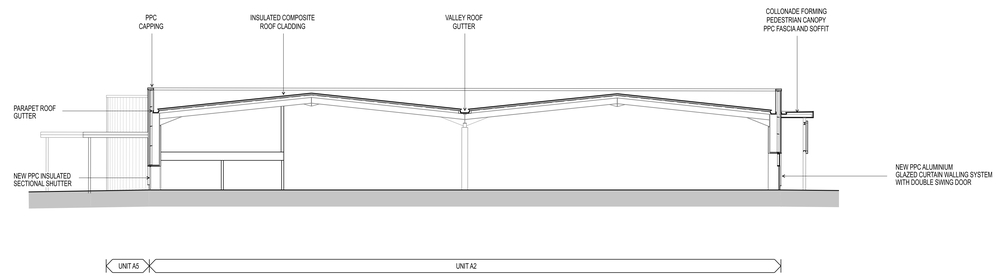

SECTION A-A THROUGH UNIT A2

REV.	DATE	NOTES	INIT.
E	17.04.25	UNIT A3 FRONT ELEVATION UPDATE	EDD
D	11.04.25	ELEVATIONS REDRAWN UPDATE AND ADDITIONAL AMENDMENTS	EDD
C	04.04.25	ELEVATIONS UPDATE	EDD
B	24.03.25	ELEVATIONS UPDATE	EDD
A	18.03.25	ELEVATIONS AMENDMENTS	EDD

CLIENT / PROJECT
HALLWAY PROPERTIES LIMITED
LAND AT NORWAY LANE
LITTLEHAMPTON

DRAWING TITLE
UNIT A
PROPOSED ELEVATIONS & SECTIONS

STATUS
PLANNING

DATE	DRAWN	SCALE @ A0
04/03/25	EDD	1:200

PROJECT NUMBER	UNIT BLOCK	GI / SFB CODE	TYPE & NUMBER	REVISION LETTER
11631			PL112	E

Site Location Plans	L	Oil Plans	P	Standards	S
Sections	S	Details	D	Profile Colour	C

THE RATCLIFFE GROVES PARTNERSHIP
MANCHESTER
103 MANCHESTER ROAD
BURY, LANCASHIRE BL9 0TD
T. 0161 797 9999 E. manchester@rgp.uk.com
www.rgp.uk.com
LONDON
75 BISHOPSGATE PAVIN
LONDON EC2N 3AQ UK
T. 020 7600 6666 E. london@rgp.uk.com
RGP architects