Refuse Store

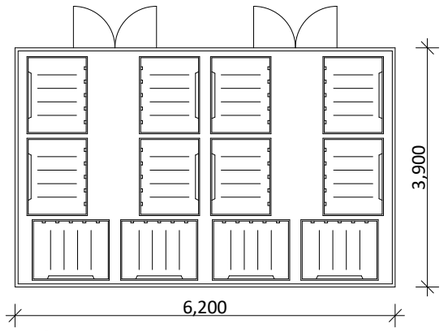

Floor plan

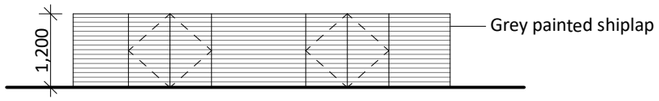

Front elevation



Rear elevation



Left side elevation



Right side elevation

Smoking Shed

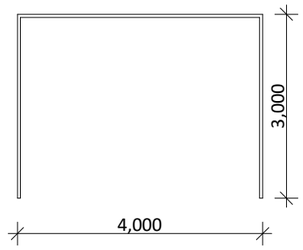

Floor plan

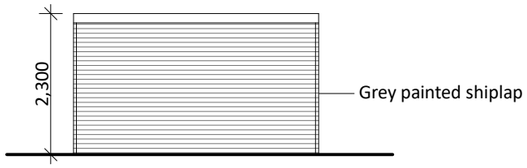

Front elevation

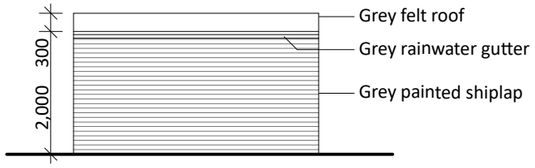

Front elevation

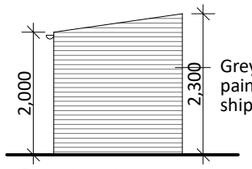

Left side elevation

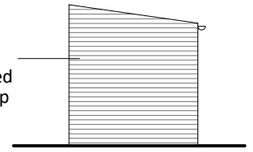

Right side elevation

1m 5m

Rohacs Architects	Produced by: Rohacs Architects Ltd 55 Whitfield Street, London, W1T 4AH	Client: Envision Contracting Ltd. 151 Stafford Road, Wallington, SM6 9BN	Project: Liberty House 4 Hawthorn Road, Littlehampton, BN17 7TW	Drawing Title: Refuse and Smoking Sheds Planning Application	©2026 Rohacs Architects Ltd. This document is copyright and may not be reproduced or used for other than the purpose indicted in the drawing title without the permission of the owner. Area figures in this drawing are approximate and relate to the likely areas of the building at the current stage of design. Any decisions made on the basis of these area figures, whether as to project viability, pre-letting, lease or sale agreements and the like, should make allowance for design development, accurate site survey, site levels and site dimensions, construction methods and building tolerances, Local Authority and Statutory Consents. Do not scale from this drawing except for town planning purposes. This documentation is not for construction. Site boundaries have been established using digital OS Mapping data, make allowance for accurate site and boundary survey! Ordinance survey data contained herein is licensed for this project only. © Crown copyright and database rights 2026 Ordnance Survey AC0000808122.	Scale @ A3: 1:100	Date: 30/03/2026	Drawing No: PL_012_260330