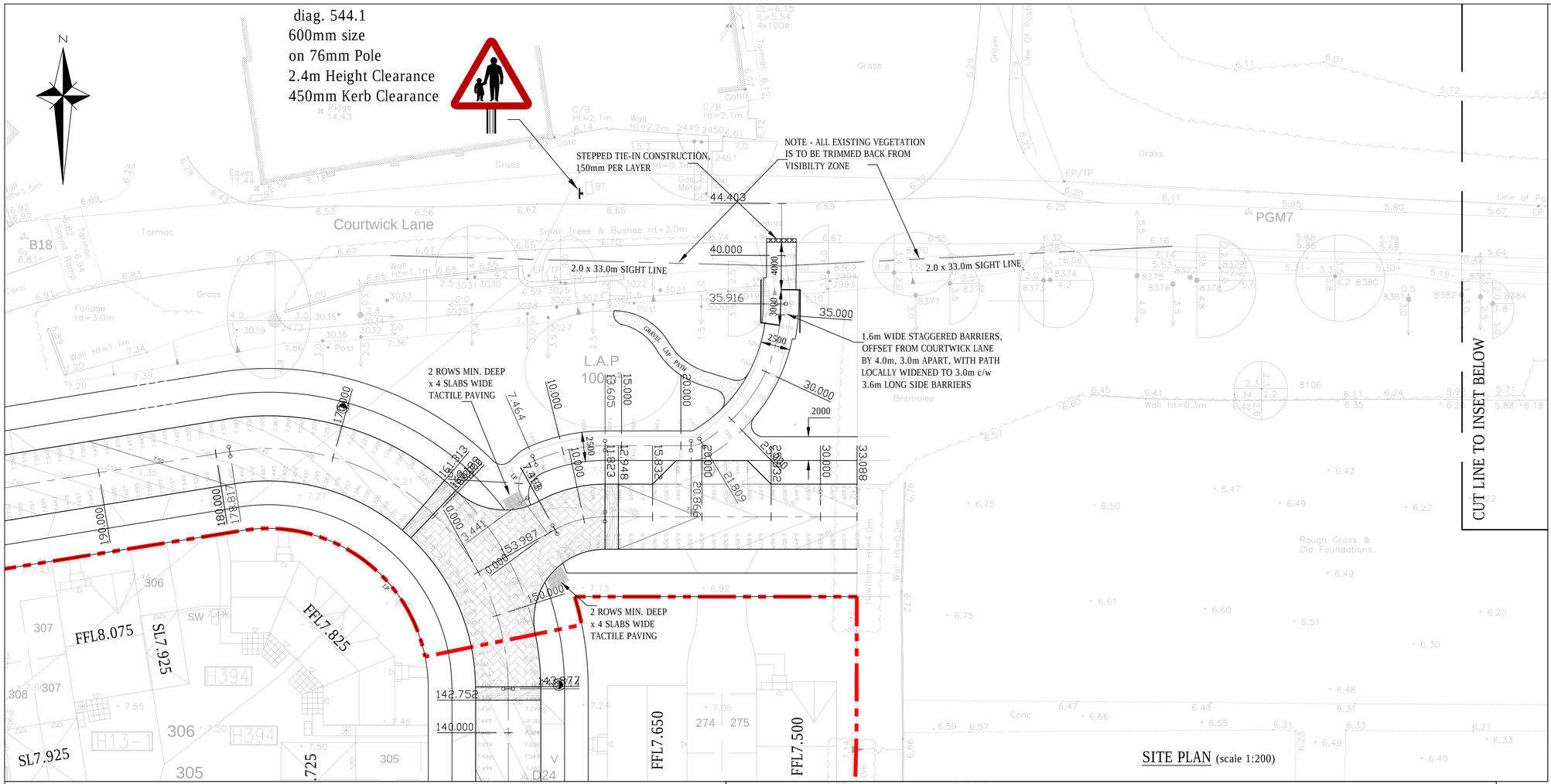

SITE PLAN (scale 1:200)

GENERAL NOTES

1. The location, size, depth and identification of existing services that may be shown or referred to on this drawing have been assessed from non intrusive observations , record drawings or the like. The contractor shall safely carry out intrusive investigations, trial holes or soundings prior to commencing work to satisfy himself that it is safe to proceed and that the assessments are accurate. any discrepancies shall be notified to gta prior to works commencing.

2. Tender or billing drawings shall not be used for construction or the ordering of materials.

3. Do not scale. All dimensions and levels to be site confirmed.

4. This drawing shall be read in conjunction with all relevant architects, consultants drawings and specifications, together with H&S plan requirements

5. Copyright : This drawing must not be copied, amended nor reproduced without the prior written agreement of gta.

6. All drawings specifications and recommendations made by gta are subject to Local Authority and other relevant Statutory Authorities approval. Any works or services made abortive due to the client proceeding prior to these approvals is considered wholly at the Clients risk. gta hold no responsibility for resulting abortive works or costs.

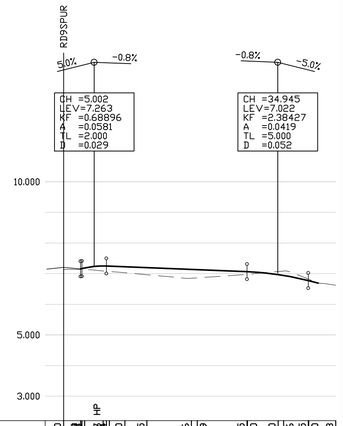

FOOTLINK

CHAINAGE	0.000	3.202	5.447	10.000	13.605	20.866	21.809	29.945	30.000	35.000	35.916	39.945	40.000	44.403
EXISTING GROUND LEVEL	7.135			7.030		6.847		6.980			6.816			6.620
ALIGNMENT LEVEL	7.189	7.247		7.223		7.142		7.062	7.062	6.968		6.772	6.691	
VERTICAL ALIGNMENT	G= 5.000% KF= 20.68896			G= -0.806% 1: -124.1				L= 10.000 KF= -2.38427				G= 5.000% 1: -200		
HORIZONTAL ALIGNMENT	R= 2.250		R= 14.750			R= 1.750		R= 13.750						

LONGITUDINAL SECTION (scale 1:500 Horiz / 1:100 Vert)

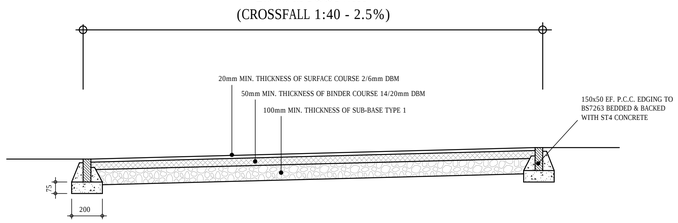

TYPICAL CONSTRUCTION DETAIL (scale 1:20)

ALIGNMENT FOOTLINK

LOCATION	CHAINAGE	EASTING	NORTHING	RADIUS	BEARING	ANGLE	ARC LENGTH	TANL
JPFOOTLINK-1	0.000	501960.233	103680.351					
TPFOOTLINK-1a	3.441	501958.195	103683.124		323.69953			
IPFOOTLINK-1		501956.537	103685.381	2.250		102.44568	4.023	2.801
CPFOOTLINK-1	5.000	501957.763	103684.589					
TPFOOTLINK-1b	7.464	501959.099	103686.514		66.14522			
IPFOOTLINK-2		501961.948	103687.774	14.750		23.85478	6.141	3.116
CPFOOTLINK-2	10.000	501961.494	103687.335					
TPFOOTLINK-2b	13.605	501965.064	103687.774		90.00000			
CPFOOTLINK-3	15.000	501966.458	103687.774					
CPFOOTLINK-4	20.000	501971.458	103687.774					
TPFOOTLINK-3a	20.866	501972.325	103687.774		90.00000			
IPFOOTLINK-3		501972.808	103687.774	1.750		30.86004	0.943	0.483
TPFOOTLINK-3b	21.809	501973.223	103688.022		59.13996			
IPFOOTLINK-4		501979.871	103691.994	13.750		58.78402	14.107	7.745
CPFOOTLINK-5	25.000	501975.748	103689.960					
CPFOOTLINK-6	30.000	501978.630	103694.012					
CPFOOTLINK-7	35.000	501979.883	103698.824					
TPFOOTLINK-4b	35.916	501979.919	103699.739		0.35594			
CPFOOTLINK-8	40.000	501979.945	103703.823					
EPFOOTLINK-1	44.403	501979.972	103708.227		0.35594			

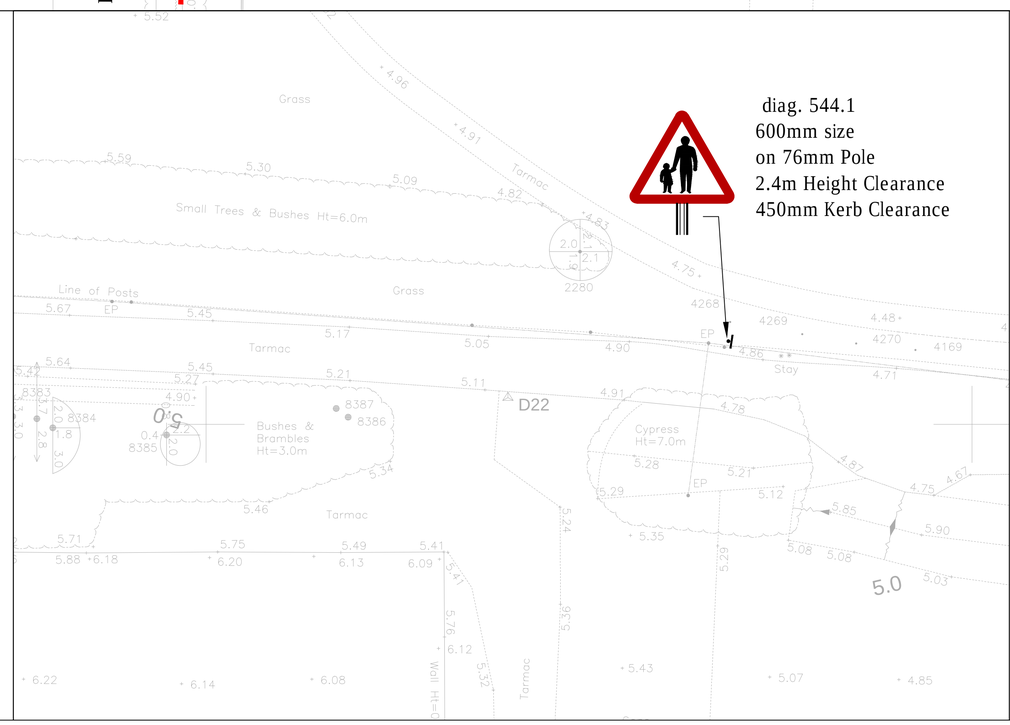

Rev	Amendments	Date	Dwn	Chk
D	GENERALLY ADJUSTED IN ACCORDANCE WITH PLANNING OFFICER COMMENTS	27.02.18	DMS	ds
C	TACTILE PAVING REALIGNED & OFFSITE SIGN ADDED TO RSA RECOMMENDATIONS	12.02.18	DMS	ds
B	CYCLEWAY REDUCED TO FOOTPATH LINK	12.02.18	DMS	ds
A	BOLLARD SPECIFICATION UPDATED TO INCORPORATE SHARED CYCLEWAY SIGN	05.12.17	DMS	ds
-	RSA PRELIMINARY ISSUE	21.11.17	DMS	ds

Status: PRELIMINARY

Client: BARRATT HOMES

Project: COURTWICK LANE, LITTLEHAMPTON

Title: NORTH EASTERN FOOTPATH LINK DETAILS PLAN

Date	Scale @ A1
NOVEMBER 2017	AS SHOWN
Base Layout Ref.	CAD File ref.
Clients Ref.	Project Ref. 4485

gtaCivils Consulting Engineers
Gloucester House, 66a Church Walk,
Burgess Hill, West Sussex, RH15 9AS
Tel.01444 871444 Web: www.gtacivils.co.uk

Drawing Number: 4485/314 Rev. D

ARUN DISTRICT COUNCIL LU/400/19PL