Note.

Drawing based on the survey drawing supplied to POD by D&H Surveys - OS01

Boundary Line

Section Line

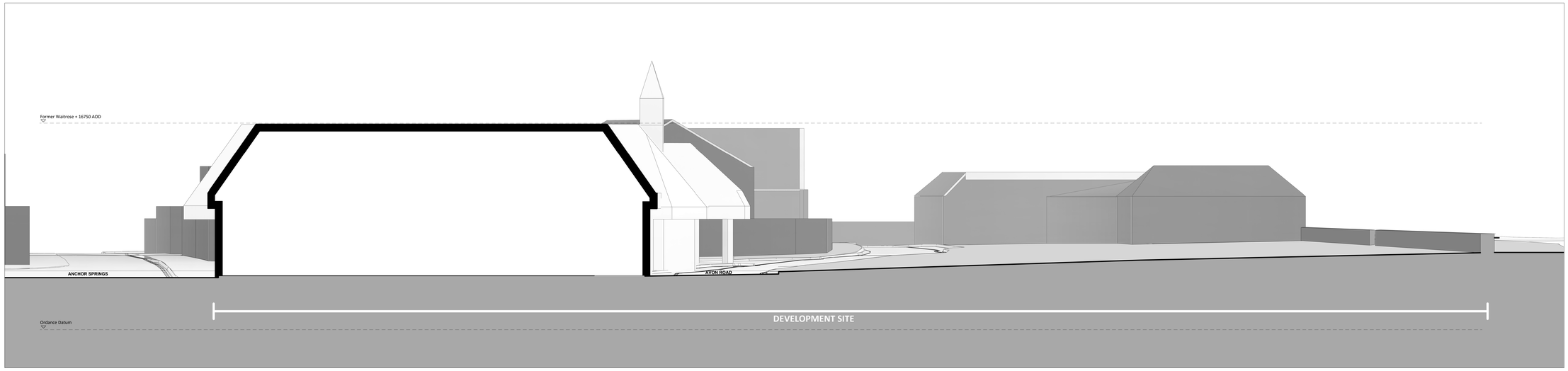

128_TPP_3020 | SECTION C-C | 1:100 @ A0

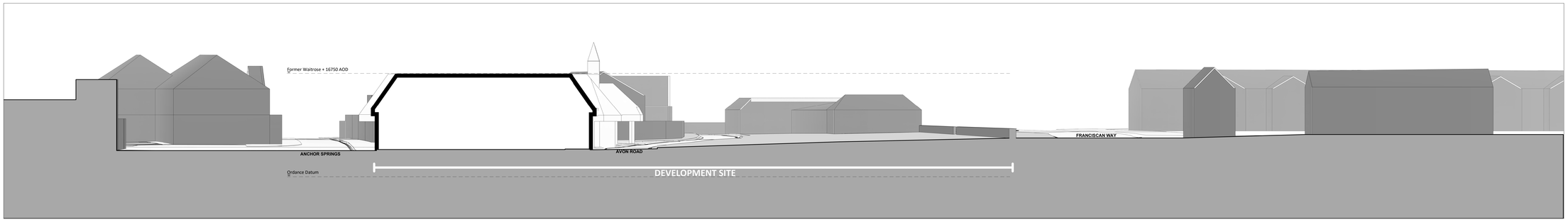

128_TPP_3020 |SECTION C-C | 1:200 @ A0

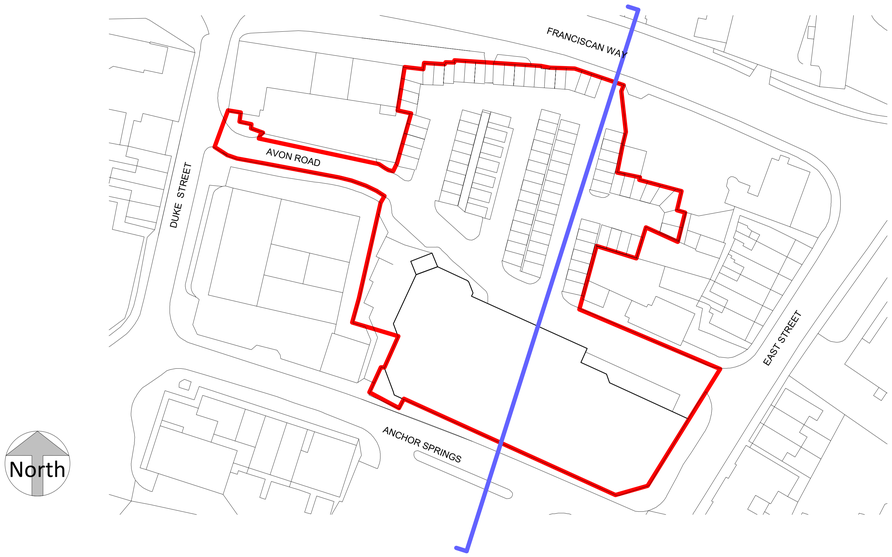

36 Spital Square,
London, E1 6DY

www.pod-architects.com
T +44 (0)20 7490 2246

pod architects

Project

ANCHOR SPRINGS DEVELOPMENT
AVON ROAD
LITTLEHAMPTON
WEST SUSSEX

Drawing Title

SECTION C-C

Status

TOWN PLANNING

© Pod Architects Do not remove this panel from the drawing
No dimensions to be scaled from this drawing
Report all errors and omissions to the Architect
Dimensions to be checked on site before fabrication

North

Sheet	Scale	Drawn
A0	**As indicated**	**JB**
Date **03/12/2018**		Checked **PS**

Project no.	Drawing no.	Revision
128	**128_TPE_3020**	**00**