

Front Elevation Plots 161-163

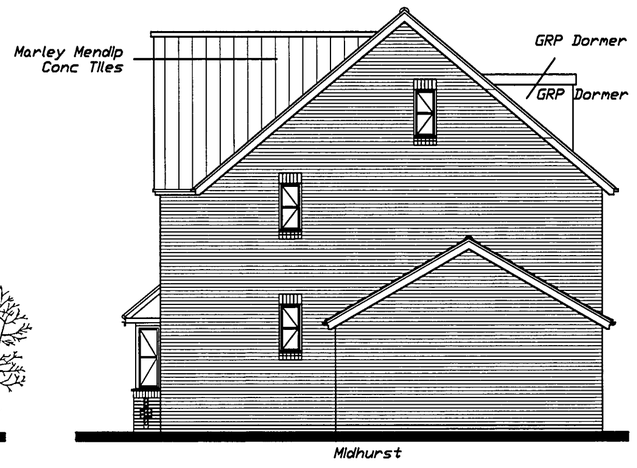

Side Elevation

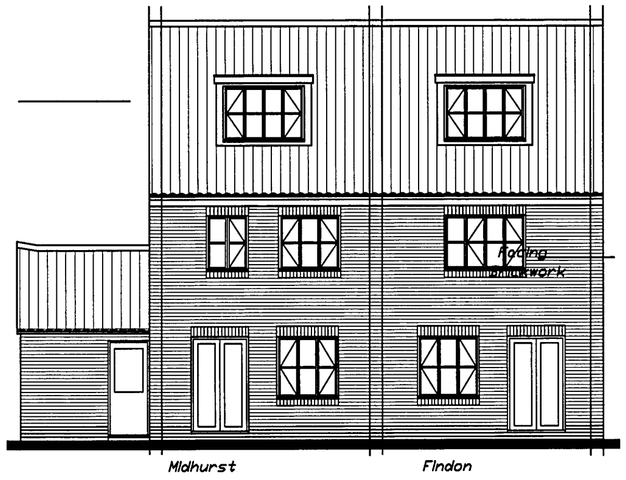

Rear Elevation

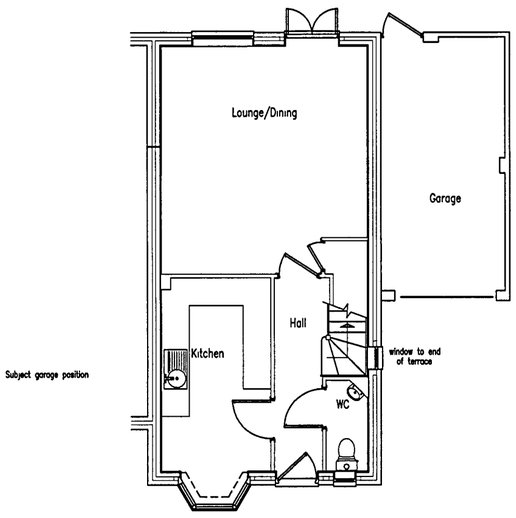

Ground Floor Plan.

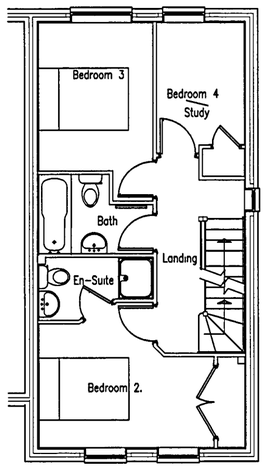

First Floor Plan.

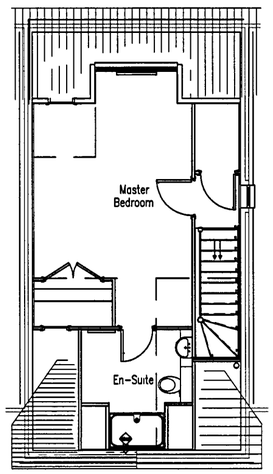

Second Floor Plan.

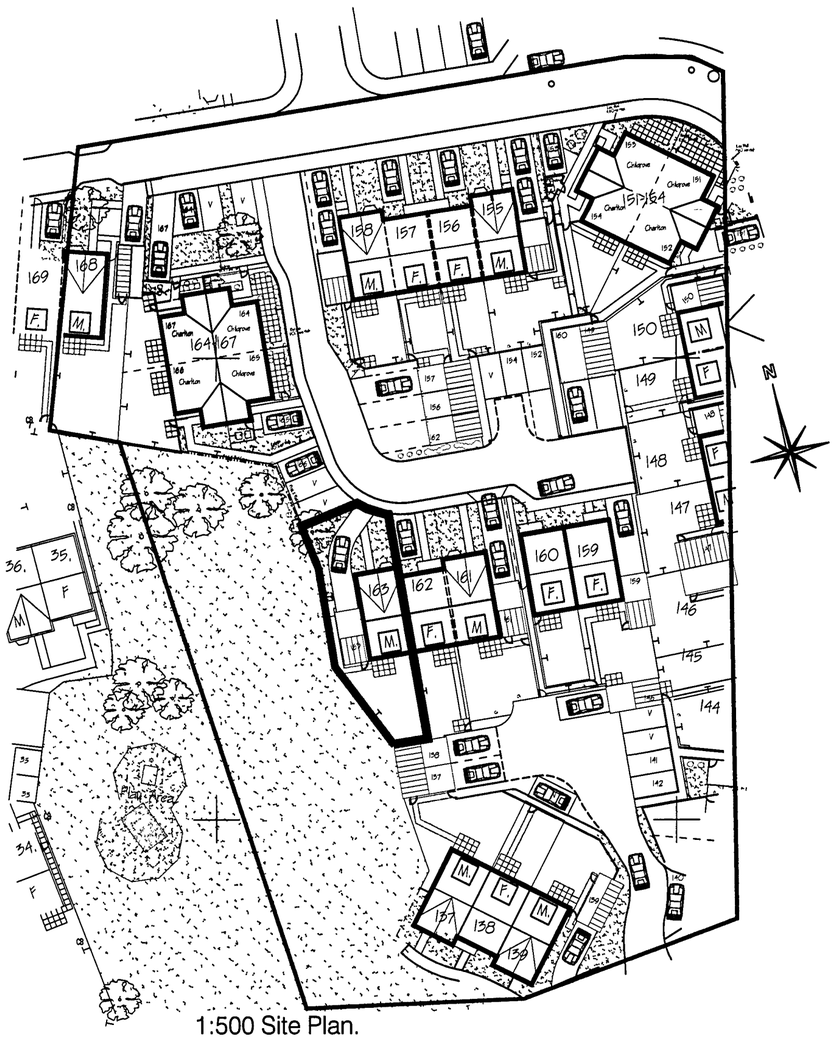

1:500 Site Plan.

1:100 Plans & Elevations

REV	DESCRIPTION	DATE
	REVISION	

job no.	drawing no.	rev.
023 999	329	

scale	drawn by	date
1:100 & 1 500	ALP	04/10/07

CAD Files: w:\

Residential Development
Former HRI Site
Worthing Road, Littlehampton.
West Sussex.
Plot 163 Now To Include Garage
Previousley Approved Under LU/171/06 Plans & Elevations

Hargreaves
Rustington House, Worthing Road, Rustington, West Sussex, BN16 3PS
Tel No (01903) 777777 Fax No (01903) 777700

V:\Littlehampton\The Poplars\B Acre Site\Planning\Revised Elevations & Plans Plot 175.dwg, Model, 19/10/2007 13 11 25,
ISO A2 420 x 594 mm. (portrait), 1 100