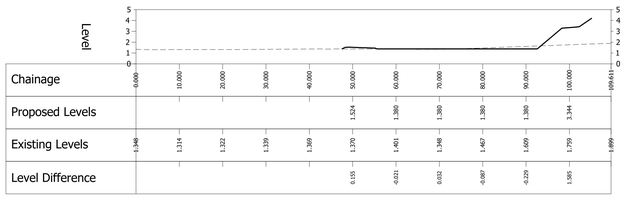
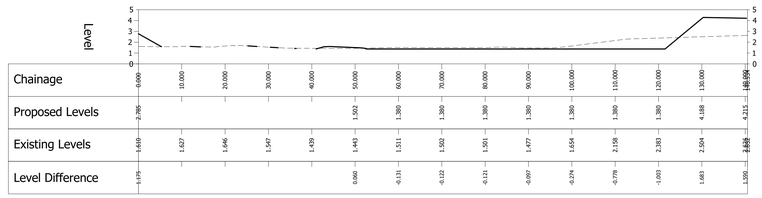
© Mayer Brown Limited Copyright. The drawings, information and data recorded in this document ("the information") is the property of Mayer Brown Limited. The information is given in confidence and solely for the use of the authorised recipient and this document may not be used, copied or reproduced in whole or part for any purposes other than which it was supplied by Mayer Brown. Mayer Brown makes no representation, undertakes no duty and accepts no responsibilities to any third party who may use or rely upon this document or the information.

A0 ORIGINAL

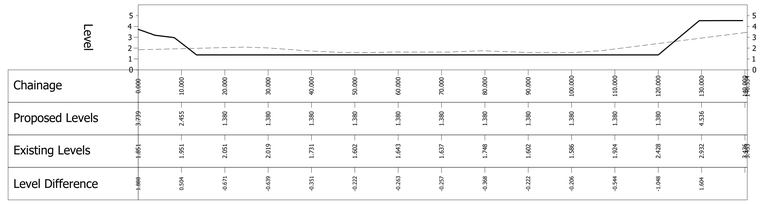
© Crown copyright and database rights 2022. Ordnance Survey 0100031673.



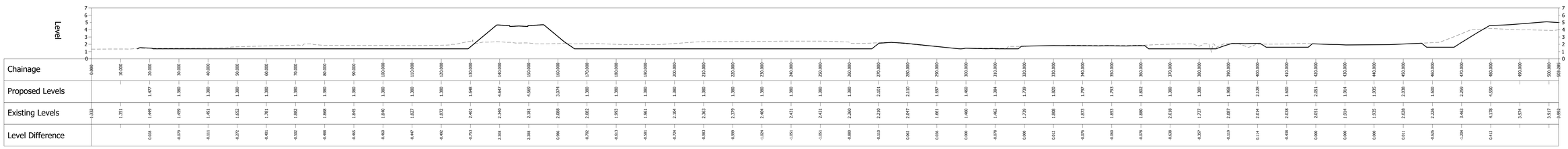
Section A–A Scale: H= 1:500 V=1:200



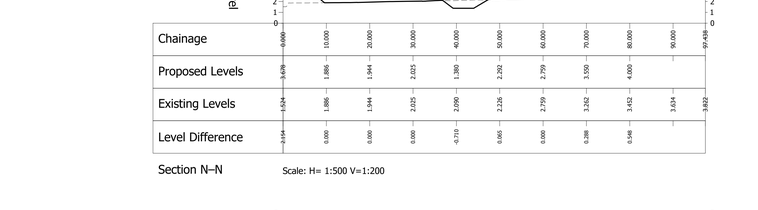
Section B–B Scale: H= 1:500 V=1:200




Section C–C Scale: H= 1:500 V=1:200




Section T–T Scale: H= 1:500 V=1:200



Section D–D Scale: H= 1:500 V=1:200



Section E–E Scale: H= 1:500 V=1:200



Section F–F Scale: H= 1:500 V=1:200

Section G–G Scale: H= 1:500 V=1:200

Section H–H Scale: H= 1:500 V=1:200

Section I–I Scale: H= 1:500 V=1:200

Section J–J Scale: H= 1:500 V=1:200

Section K–K Scale: H= 1:500 V=1:200

Section L–L Scale: H= 1:500 V=1:200

Section M–M Scale: H= 1:500 V=1:200

Section N–N Scale: H= 1:500 V=1:200

Section O–O Scale: H= 1:500 V=1:200

Section P–P Scale: H= 1:500 V=1:200

Section Q–Q Scale: H= 1:500 V=1:200

Section R–R Scale: H= 1:500 V=1:200

Section S–S Scale: H= 1:500 V=1:200

KEY

EXISTING GROUND PROFILE

PROPOSED FINISHED SURFACE

NOTES:

1. This drawing is not to be scaled.
2. This drawing is to be read in conjunction with Mayer Brown "Bulk Earthworks - Isopachyte Heights" drawing reference SF/PHLITTLE-CWA.10/50.

FOR APPROVAL
NOT FOR CONSTRUCTION

rev.	amendment	checked	date
P2	Section S-S updated to show Swale 07. (IC)	SF	31/01/2022
P1	Initial Issue. (IC)	SF	09/07/2021

mayer brown

Mayer Brown Limited
Lion House Oriental Road Woking Surrey GU22 8AR
Telephone 01483 750 506 Fax 01483 750 437
wokingoffice@mayerbrown.co.uk www.mayerbrown.co.uk

client
PERSIMMON HOMES THAMES VALLEY

project
NORTH LITTLEHAMPTON
CENTRAL WETLAND AND NORTHERN CROSSING

scale	drawn by	checked by
H=1:500, V=1:200	IC	SF

date	cad file
JULY 2021	50.DWG

title
BULK EARTHWORKS - SECTIONS THROUGH CENTRAL WETLAND

Mayer Brown Limited jobcode	suitability	revision
		P2

drawing number
SF/PHLITTLE-CWA.10/51

ANY DISCREPANCY CLASHES OR OMISSIONS ARE TO BE REPORTED TO THE ARCHITECT