ARUN DISTRICT COUNCIL LU/340/19/DOC

These drawings are indicative only. Detailed Traffic Management plans in line with 'Safety at Street works a Code of Practise' & Chapter 8 signage, to be submitted for client/local authority approval prior to works commencing

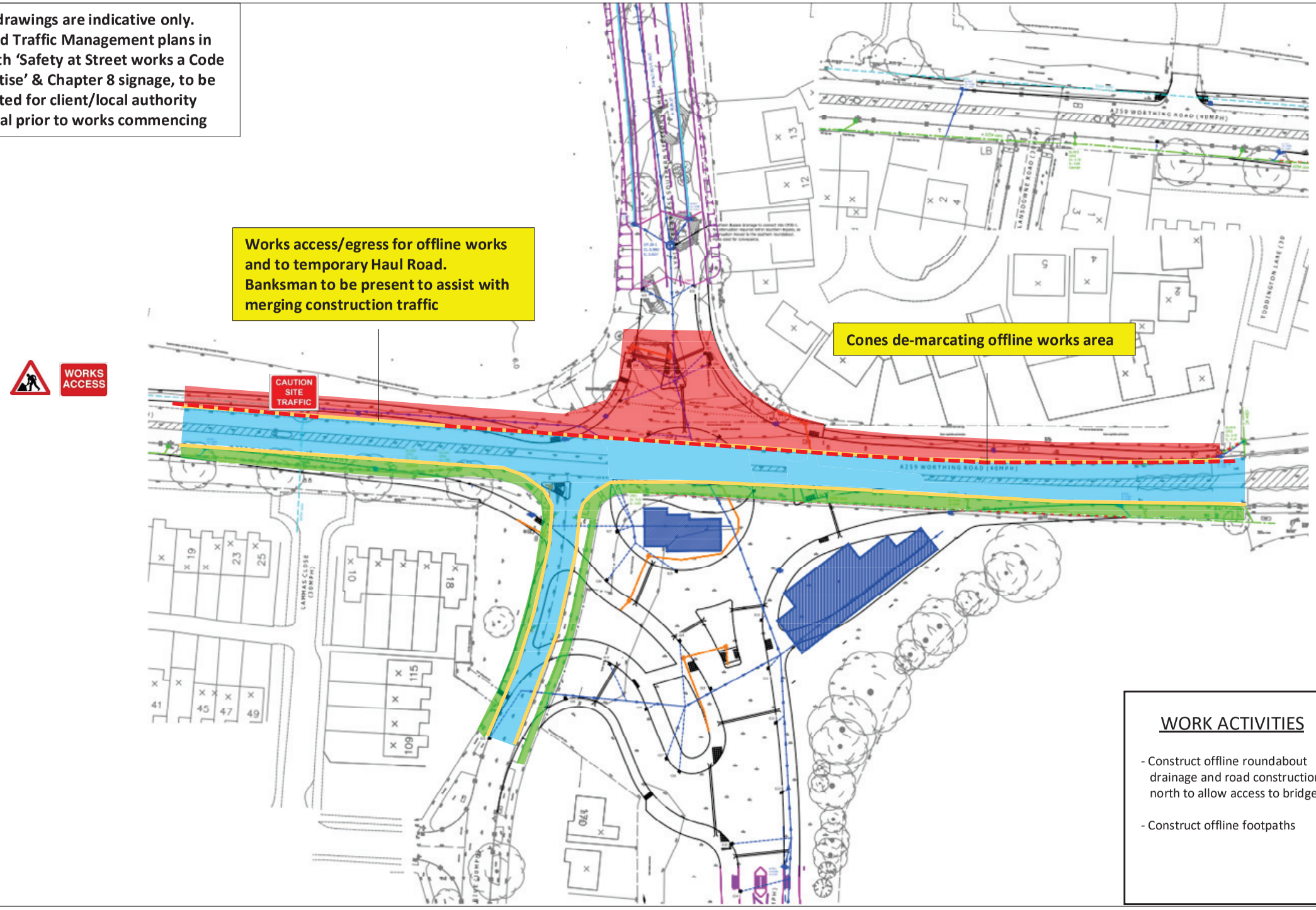

KEY

- Works Area
- Pedestrian Route
- Traffic Route
- Existing Kerb Lines

WORK ACTIVITIES

- Construct offline roundabout drainage and road construction north to allow access to bridges
- Construct offline footpaths

BREHENY CIVIL ENGINEERING

CLIENT	PERSIMMON
PROJECT	A259 Worthing Road Roundabout Construction
SCALE	N.T.S
DRAWN BY	C.D.C
CHECKED BY	S.T.G
DATE	08-02-19
CAD FILE	
TITLE	A259 Worthing Road Roundabout Construction Phase 1
DRAWING No	A259-CC-P1
REV	

These drawings are indicative only. Detailed Traffic Management plans in line with 'Safety at Street works a Code of Practise' & Chapter 8 signage, to be submitted for client/local authority approval prior to works commencing

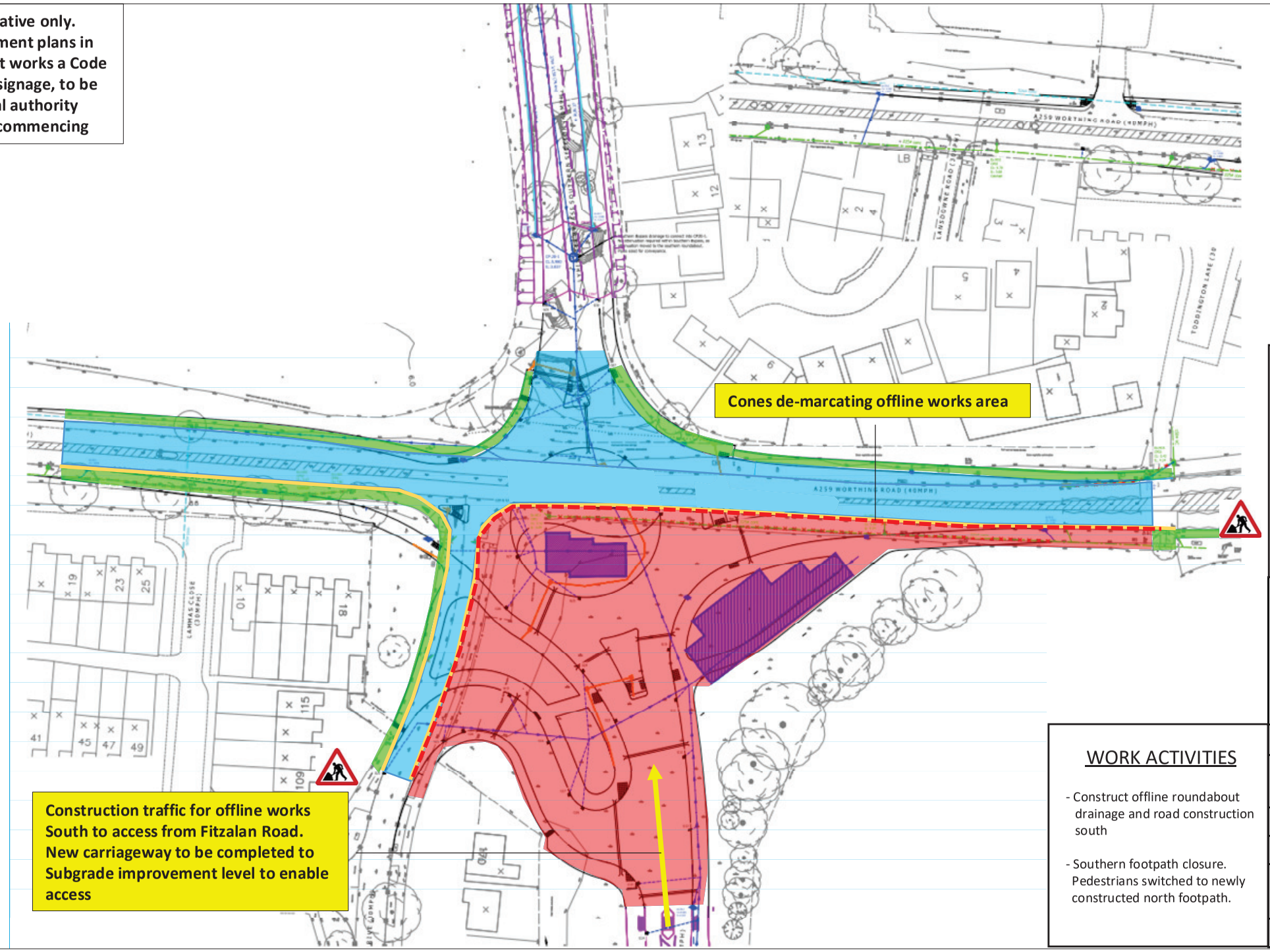

KEY

- Works Area
- Pedestrian Route
- Traffic Route
- Existing Kerb Lines

WORK ACTIVITIES

- Construct offline roundabout drainage and road construction south
- Southern footpath closure. Pedestrians switched to newly constructed north footpath.

BREHENY CIVIL ENGINEERING

CLIENT	PERSIMMON
PROJECT	A259 Worthing Road Roundabout Construction
SCALE	N.T.S
DRAWN BY	C.D.C
CHECKED BY	S.T.G
DATE	08-02-19
CAD FILE	
TITLE	A259 Worthing Road Roundabout Construction Phase 2
DRAWING No	A259-CC-P2
REV	

ARUN DISTRICT COUNCIL LU/340/19/DOC

These drawings are indicative only. Detailed Traffic Management plans in line with 'Safety at Street works a Code of Practise' & Chapter 8 signage, to be submitted for client/local authority approval prior to works commencing

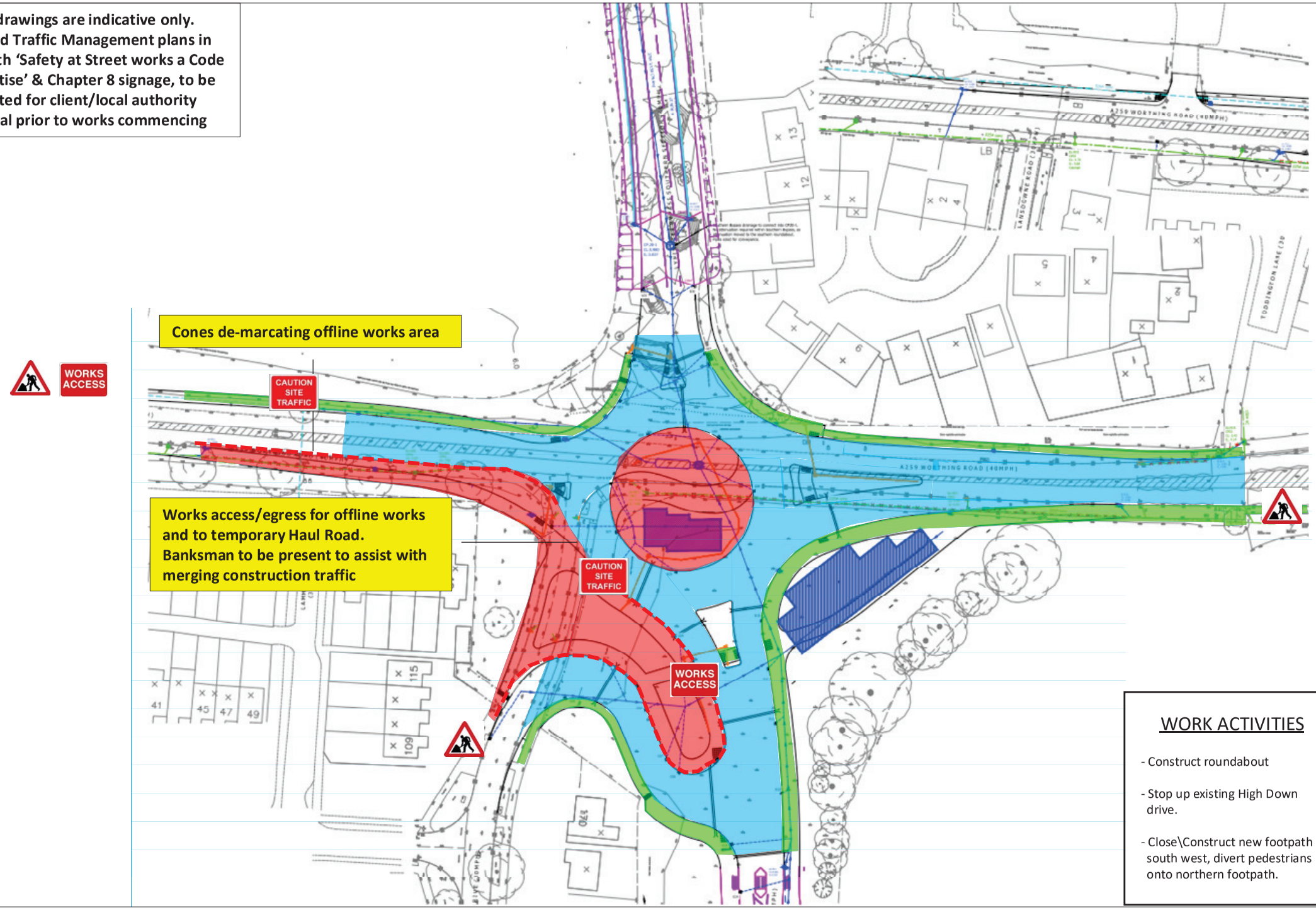

KEY

- Works Area
- Pedestrian Route
- Traffic Route
- Existing Kerb Lines

BREHENY CIVIL ENGINEERING

WORK ACTIVITIES

- Construct roundabout
- Stop up existing High Down drive.
- Close\Construct new footpath south west, divert pedestrians onto northern footpath.

CLIENT	PERSIMMON
PROJECT	A259 Worthing Road Roundabout Construction
SCALE	N.T.S
DRAWN BY	C.D.C
CHECKED BY	S.T.G
DATE	08-02-19
CAD FILE	
TITLE	A259 Worthing Road Roundabout Construction Phase 3
DRAWING No	A259-CC-P3
REV	

These drawings are indicative only. Detailed Traffic Management plans in line with 'Safety at Street works a Code of Practise' & Chapter 8 signage, to be submitted for client/local authority approval prior to works commencing

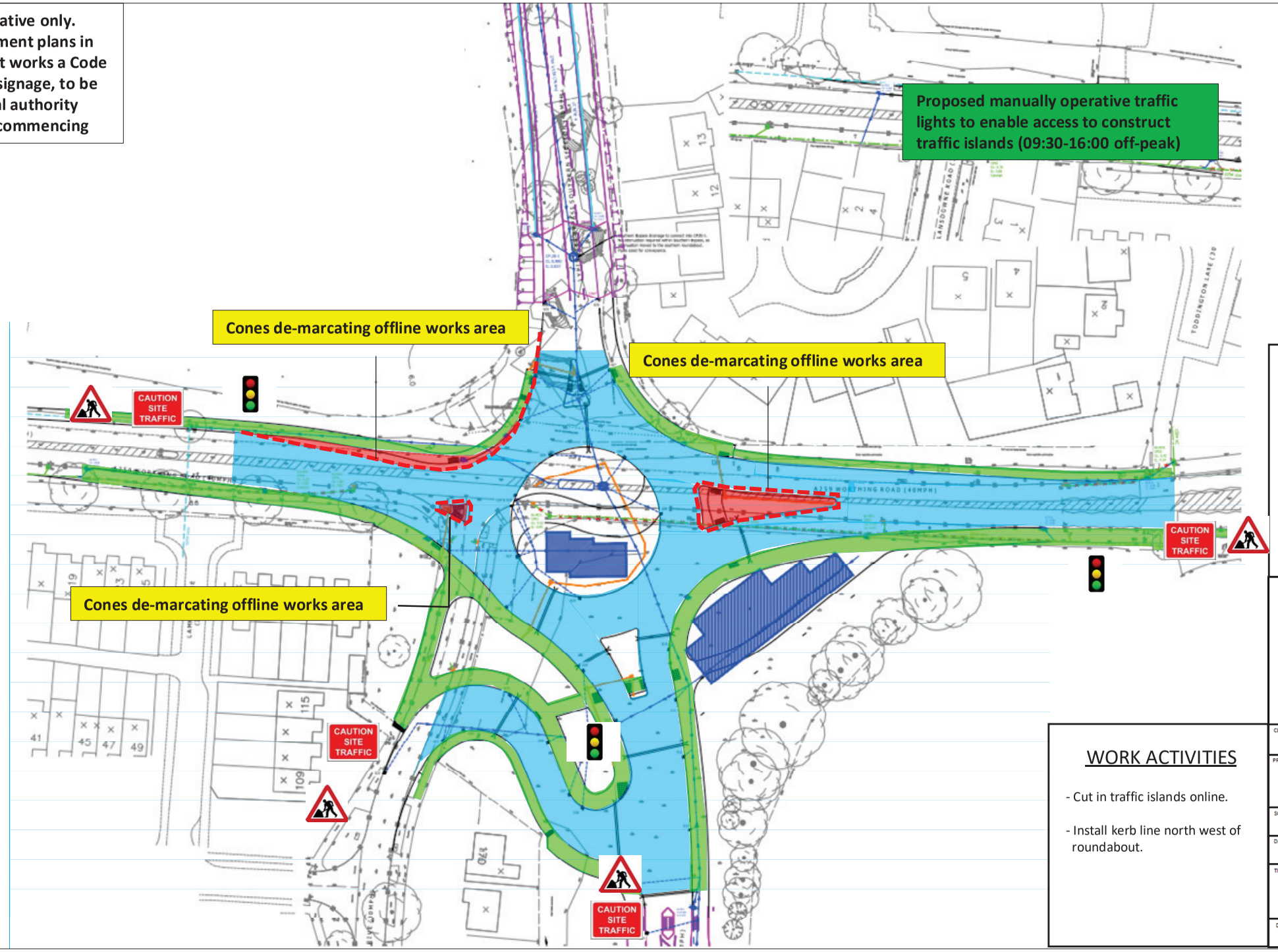

KEY

- Works Area
- Pedestrian Route
- Traffic Route
- Existing Kerb Lines

BREHENY CIVIL ENGINEERING

WORK ACTIVITIES

- Cut in traffic islands online.
- Install kerb line north west of roundabout.

CLIENT	PERSIMMON
PROJECT	A259 Worthing Road Roundabout Construction
SCALE	N.T.S
DRAWN BY	C.D.C
CHECKED BY	S.T.G
DATE	08-02-19
CAD FILE	
TITLE	A259 Worthing Road Roundabout Construction Phase 4
DRAWING No	A259-CC-P4
REV	

ARUN DISTRICT COUNCIL LU/340/19/DOC

These drawings are indicative only. Detailed Traffic Management plans in line with 'Safety at Street works a Code of Practise' & Chapter 8 signage, to be submitted for client/local authority approval prior to works commencing

Final surfacing works to be carried out at night with diversion routes in place. To be agreed with local authority prior to works commencement.

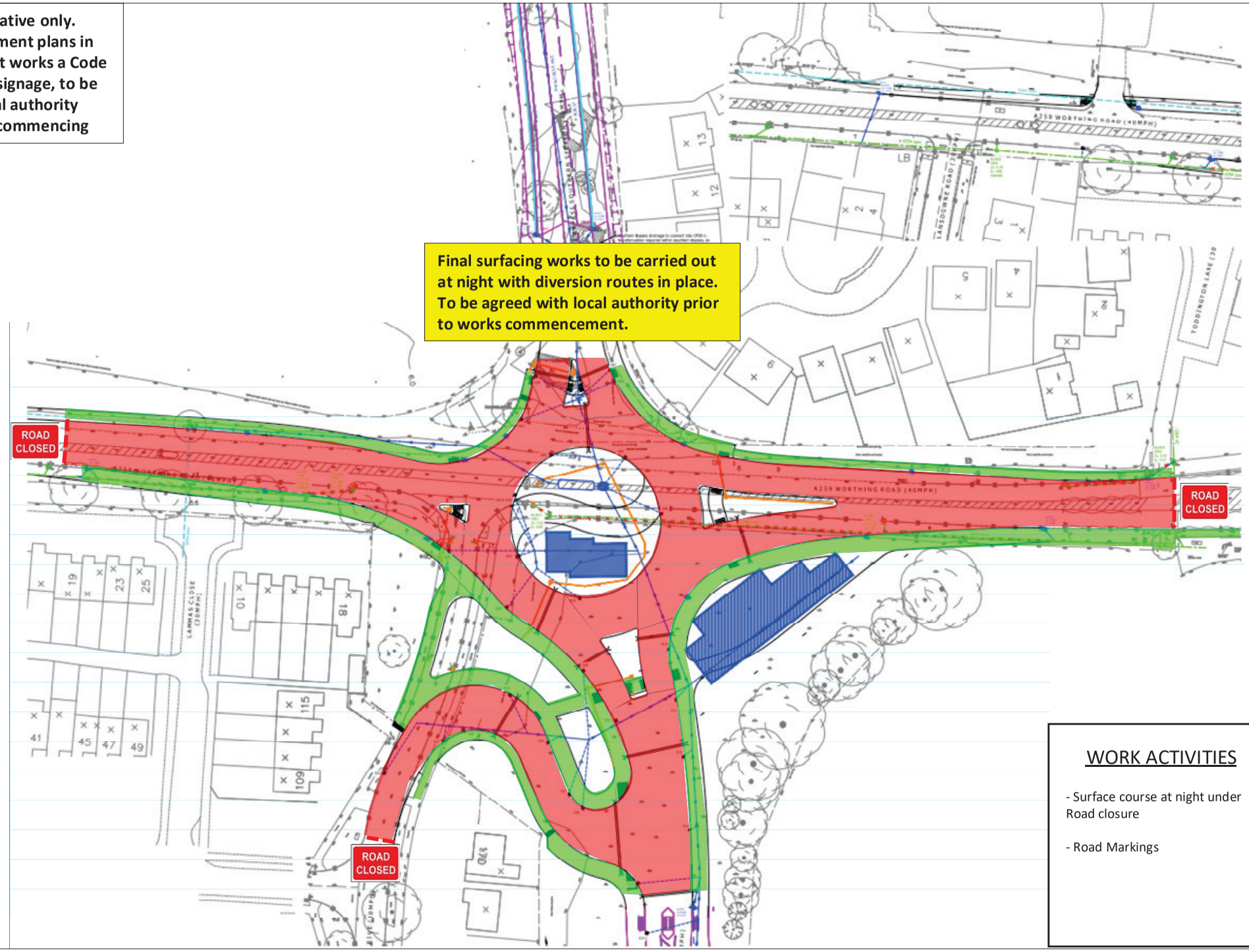

KEY

- Works Area
- Pedestrian Route
- Traffic Route
- Existing Kerb Lines

BREHENY CIVIL ENGINEERING

WORK ACTIVITIES

- Surface course at night under Road closure

- Road Markings

CLIENT	PERSIMMON
PROJECT	A259 Worthing Road Roundabout Construction
SCALE	N.T.S
DRAWN BY	C.D.C
CHECKED BY	S.T.G
DATE	08-02-19
CAD FILE	
TITLE	A259 Worthing Road Roundabout Construction Phase 5
DRAWING No	A259-CC-P5
REV	