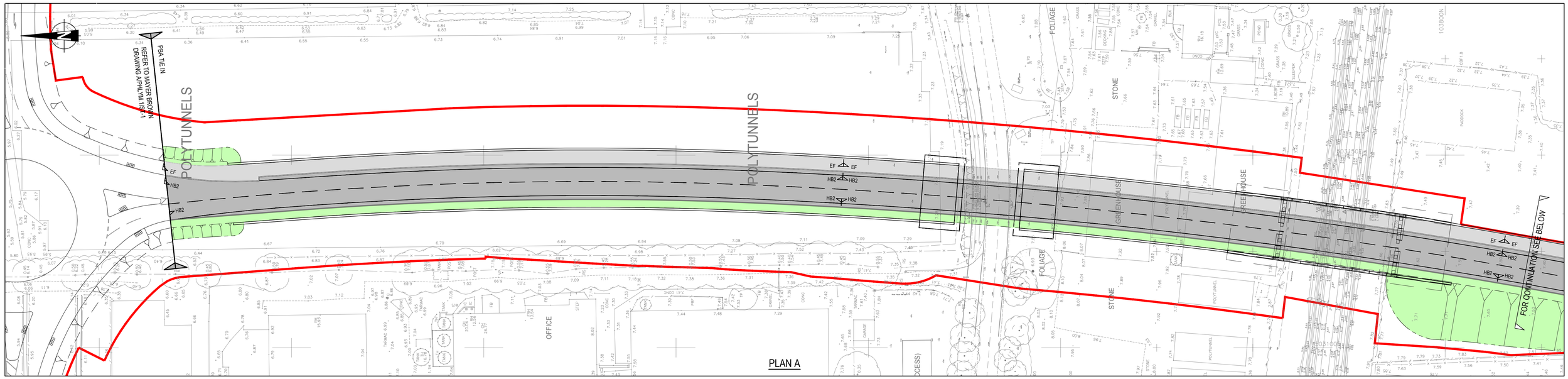

PLAN A

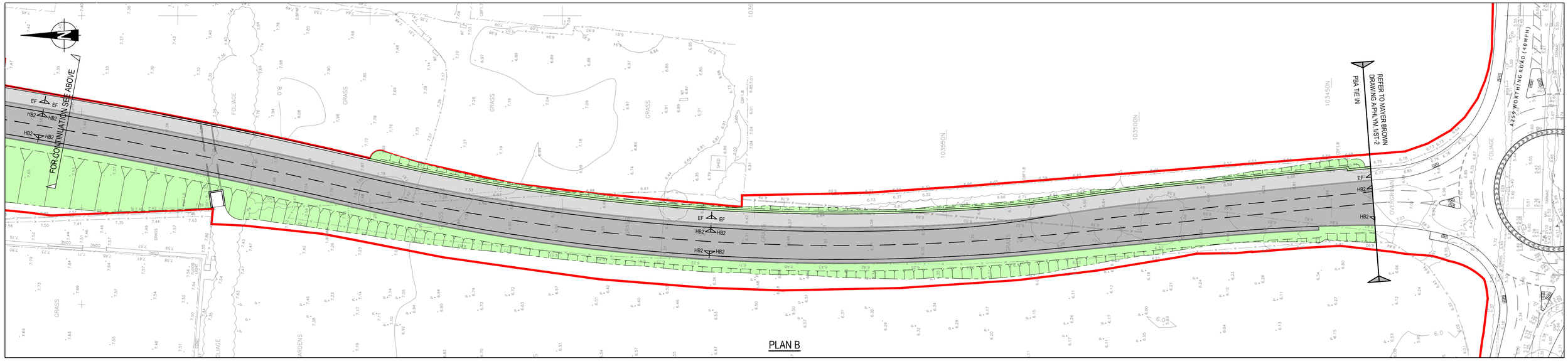

PLAN B

NOTES:

1. DO NOT SCALE THIS DRAWING. IF IN DOUBT PLEASE REQUEST FURTHER INFORMATION.
2. ALL DIMENSIONS ARE IN METRES UNLESS STATED OTHERWISE.
3. THIS DRAWING IS TO BE READ IN CONJUNCTION WITH ALL OTHER RELEVANT CONTRACT DRAWINGS, CONSTRUCTION DETAILS AND SPECIFICATIONS.
4. FOR CONSTRUCTION DETAIL REFER TO PBA DRAWINGS 35944/2001/003 + 004.
5. FOR LONGITUDINAL SECTION REFER TO PBA DRAWING 35944/2001/001.

KEY:

- RED LINE BOUNDARY
- PROPOSED TARMAC CARRIAGEWAY - REFER TO WEST SUSSEX COUNTY COUNCIL DETAIL S278/38/21
- PROPOSED TARMAC FOOTWAY - - REFER TO WEST SUSSEX COUNTY COUNCIL DETAIL S278/38/04
- PROPOSED VERGE
- HB2 PROPOSED HB2 KERB - REFER TO WEST SUSSEX COUNTY COUNCIL DETAIL S278/38/02
- EF PROPOSED EF KERB - REFER TO WEST SUSSEX COUNTY COUNCIL DETAIL S278/38/02

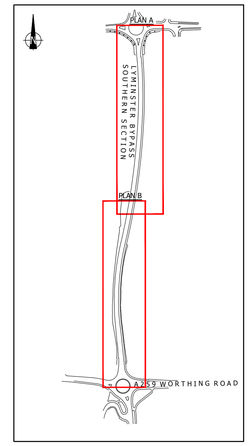

Mark	Revision	Date	Drawn	Chkd	Appd
C	Red Line Boundary updated	07.07.17	CRD	CMB	DTH
B	Red Line Boundary updated	05.07.17	CRD	CMB	DTH
A	Red Line Boundary updated	29.06.17	CRD	CMB	DTH

SCALING NOTE: Do not scale from this drawing. If in doubt, ask.

UTILITIES NOTE: The position of any existing public or private sewers, utility services, plant or apparatus shown on this drawing is believed to be correct, but no warranty to this is expressed or implied. Other such plant or apparatus may also be present but not shown. The Contractor is therefore advised to undertake their own investigation where the presence of any existing sewers, services, plant or apparatus may affect their operations.

Drawing Issue Status

FOR INFORMATION

LYMINSTER BYPASS - SOUTH
NORTH LITTLEHAMPTON
PROPOSED FINISHES AND KERBING

Client

PERSIMMON

Date of 1st Issue	Designed	Drawn
23.06.2017	-	CL
A1 Scale	Checked	Approved
1:500	MJP	DTH

Drawing Number	Revision
35944/2001/002	C

pba peterbrett

Offices throughout the UK and Europe

www.peterbrett.com

© Peter Brett Associates LLP

READING
Tel: 01189 500 761

ARUN DISTRICT COUNCIL LU/278/37/RES

File Location: j:\35944 north littlehampton\4 - cad\cad\dwgs\civils\35944_2001_002.dwg