© Mayer Brown Limited Copyright. The drawings, information and data recorded in this document ("the information") is the property of Mayer Brown. This document and the information are solely for the use of the authorised recipient and this document may not be used, copied or reproduced in whole or part for any purposes other than which it was supplied by Mayer Brown. Mayer Brown makes no representation, undertakes no duty and accepts no responsibilities to any third party who may use or rely upon this document or the information.

A0 ORIGINAL

© Crown copyright, all rights reserved. 2012. Licence number 100002189.

KEY

- EXISTING KERB LINE
- PROPOSED KERB/EDGING LINE
- PROPOSED DROPPED KERB
- EXISTING HIGHWAY BOUNDARY

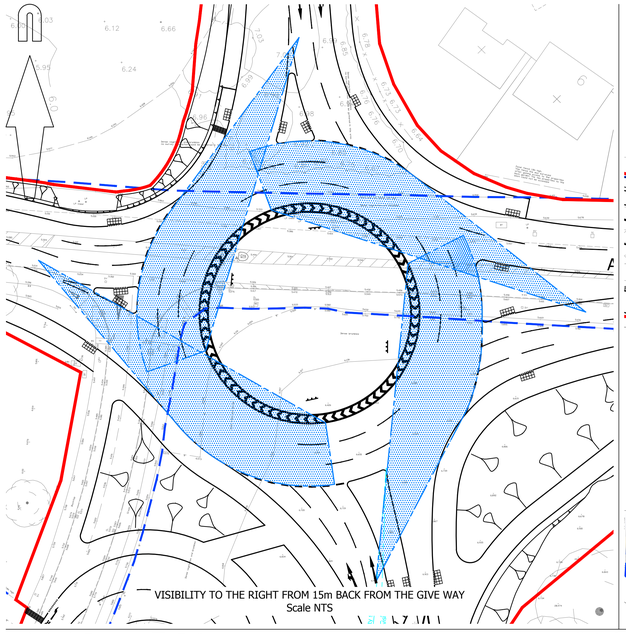

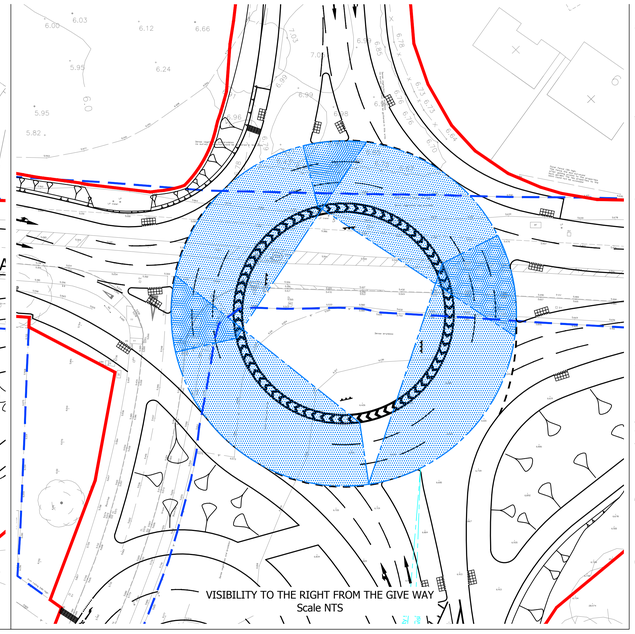

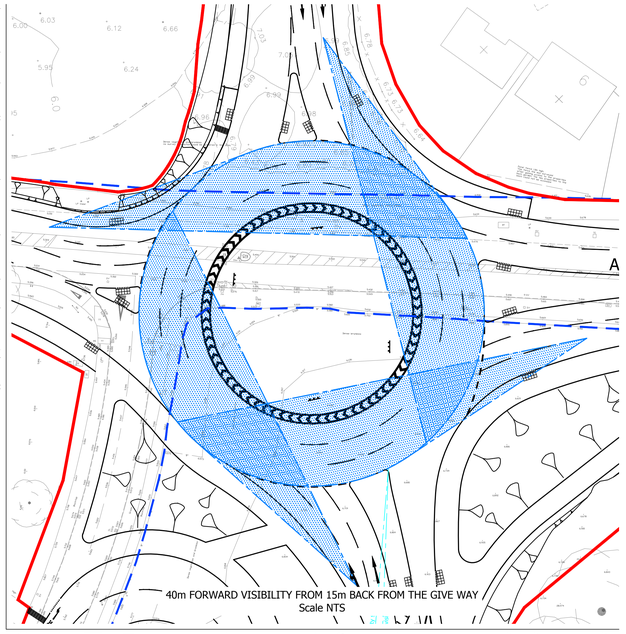

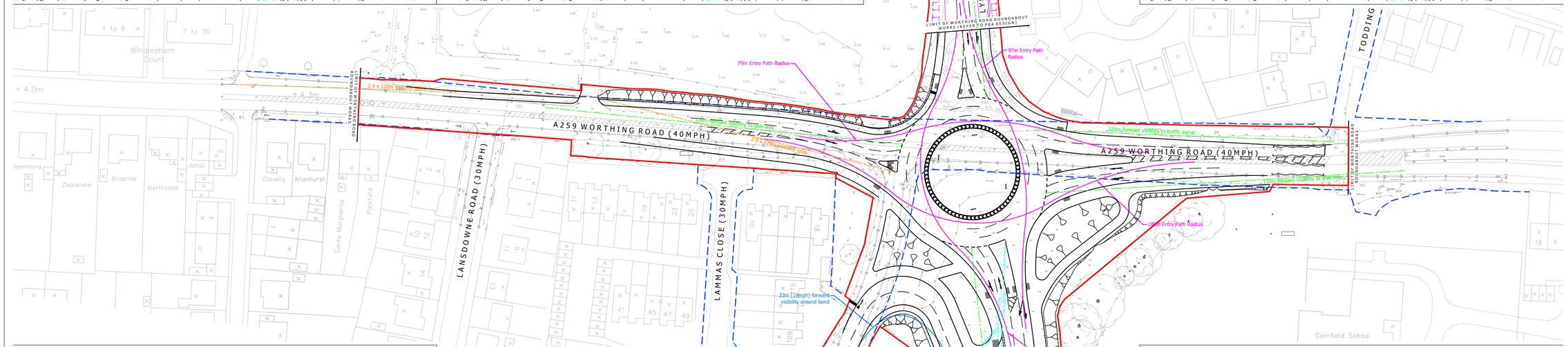

Scale 1:500

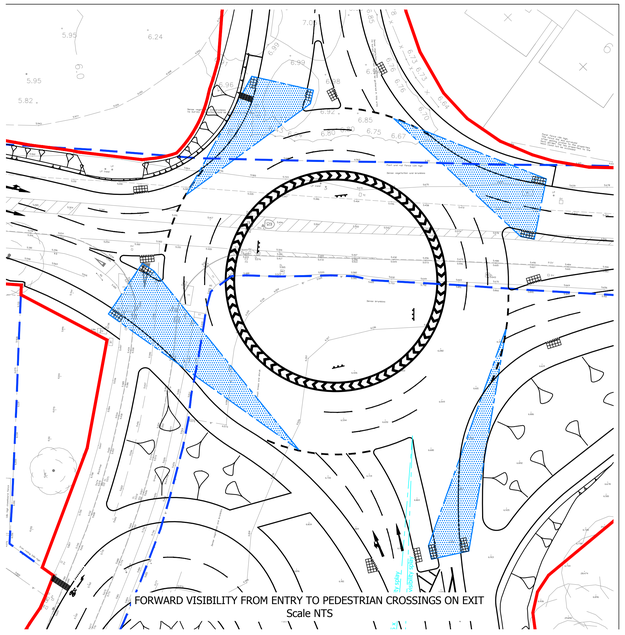

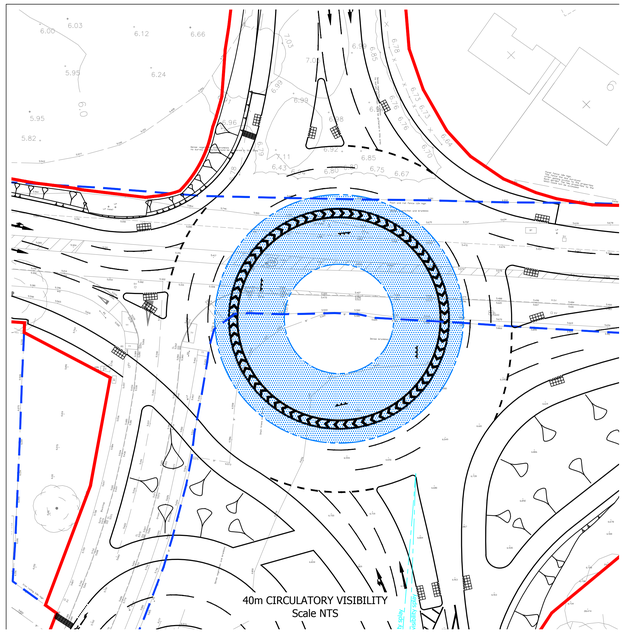

FOR INFORMATION
NOT FOR CONSTRUCTION

rev.	amendment	checked	date
P7	Destination arrows, chevron signing & corduroy paving added following Stage 1 RSA received 13/07/17. (PB)	AB	19/07/2017
P6	Visibility splays updated and Red Line added. (OJN)	AB	07/07/2017
P5	Roundabout amended follwing discussions with WSCC. (OJN)	AB	13/06/2017
P4	Footway amended. (OJN)	AB	07/12/2016
P3	Lyminster Bypass alignment updated, notes added and other minor amendments. (OJN)	AB	20/10/2016
P2	Footway / Cycleway amended. (OJN)	AB	20/07/2016

mayer brown
Mayer Brown Limited
Lion House Oriental Road Woking Surrey GU22 8AR
Telephone 01483 750 508 Fax 01483 750 437
wokingoffice@mayerbrown.co.uk www.mayerbrown.co.uk

client
PERSIMMON HOMES

project
NORTH LITTLEHAMPTON
SOUTHERN BYPASS WORKS

scale	AS SHOWN @ A0	drawn by	PB	checked by	AB
date	JULY 2016	cad file	VIS-1 P6 & VIS-2 P7.DWG		

title
PROPOSED S278 HIGHWAY WORKS
A259 WORTHING ROAD ROUNDABOUT
VISIBILITY SPLAYS

drawing number
A/PHLYM.1/VIS-2

rev.
P7