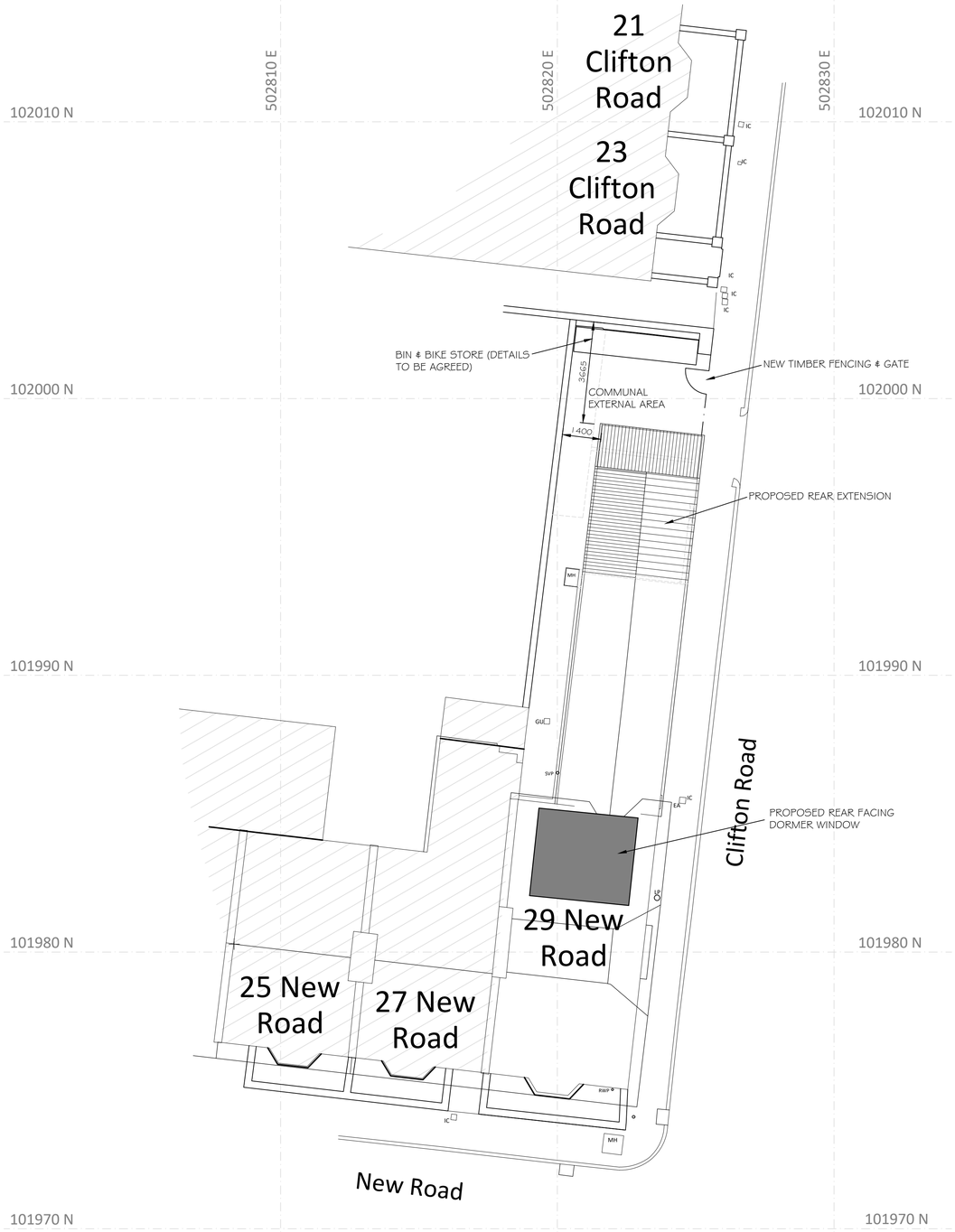

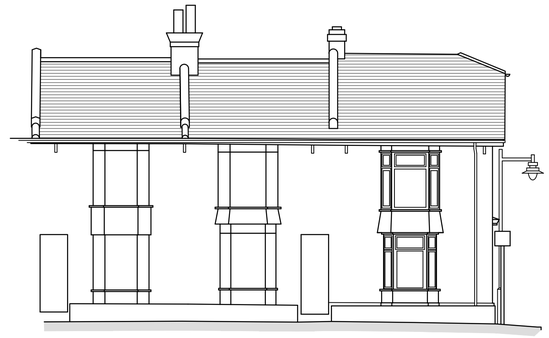

PROPOSED SOUTH ELEVATION
(NO CHANGES PROPOSED)



PROPOSED EAST ELEVATION



PROPOSED NORTH ELEVATION

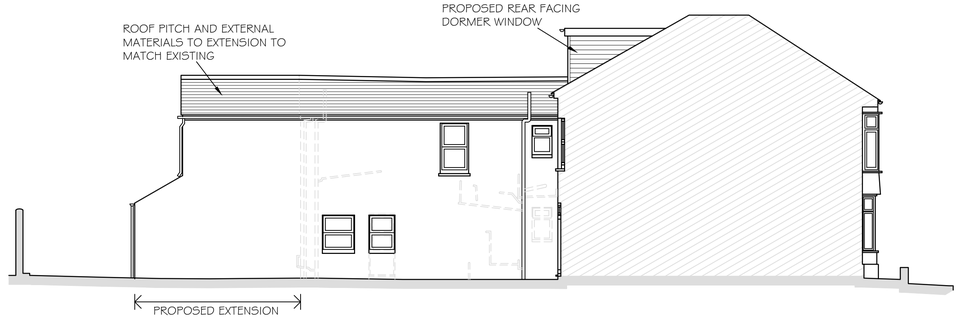

PROPOSED WEST ELEVATION



NOTES
WRITTEN DIMENSIONS TO BE TAKEN IN PREFERENCE TO SCALE, AND ARE TO BE CHECKED ON SITE PRIOR TO COMMENCING WORK.
THIS DRAWING IS TO BE READ IN CONJUNCTION WITH ALL OTHER DOCUMENTS RELATING TO THIS PROJECT.
ANY DISCREPANCIES ARE TO BE REFERRED IMMEDIATELY TO THE PROJECT DESIGNER.
THIS DRAWING IS COPYRIGHT, AND SHOULD NOT BE USED OR REPRODUCED WITHOUT PERMISSION.
IT IS THE CONTRACTOR'S RESPONSIBILITY TO ENSURE COMPLIANCE WITH THE BUILDING REGULATIONS.

REV	DESCRIPTION	DATE

PROJECT
29 NEW ROAD
LITTLEHAMPTON
WEST SUSSEX

DRAWING TITLE
PROPOSED SITE LAYOUT AND PROPOSED ELEVATIONS

SCALE	DRAWN BY	DATE
1:100 @A1	PLB	OCT 23

DWG NO 1119/09 REV. -

Unit 3b Woodhorn Business Centre
Woodhorn Lane
Oving Chichester
West Sussex PO20 2BX
Tel 01243 774764
www.sloaneandbrown.co.uk

CHARTERED BUILDING SURVEYORS
SLOANE & BROWN
ARCHITECTURAL SERVICES

ARUN DISTRICT COUNCIL LU/26/23/PL