Note:
Survey is based on OS grid and datum about Station CS01 (value 2.328) shown ringed in red.

LEGEND

BANKING
BUSHES & HEDGES
MARSH
TREES
NOTE: SPREAD AND HEIGHTS ARE INDICATIVE ONLY
GATES
RETAINING WALL
SLOPING MASONRY
FENCE
WALL
BUILDING - SURVEYED
BUILDING - SURVEYED BASIC DATA ONLY
OPEN SIDED BUILDING
GLASS ROOFED
CONTOURS
OVERHEAD WIRES

ABBREVIATIONS (WHERE APPLICABLE)

AIR SOURCE HEAT PUMP	ASHP	MANHOLE	MH
BED LEVEL	BL	MARKER	MKR
BELISHA BEACON	BB	NOTICE BOARD	NB
BOLLARD	B	NAME PLATE	NP
BRITISH TELECOM BOX	BTB	OVERHEAD WIRES	OHW
BRITISH TELECOM MANHOLE	BTMH	PARKING METER	PM
BRICKWORK	BKWK	RIDGE LEVEL	RID
BUS STOP	BS	ROAD SIGN	RS
CABLE TV	CATV	RODDING EYE	RE
COVER LEVEL	CL	RETAINING WALL BOTTOM	RWB
CABLE MARKER	CM	RETAINING WALL TOP	RWT
CONCRETE POST	CP	STOP COCK	SC
DOWN PIPE	DP	SOFFIT LEVEL	SOF
DROP KERB	DK	SPOT LEVEL	SL
EAVES LEVEL	EA	STRUCTURAL SLAB LEVEL	SSL
ELECTRICITY CABLE PIT	ELCP	STATION	STN
ELECTRICITY CONTROL BOX	ECB	TREE STUMP	ST
ELECTRICITY POLE	EP	TELEGRAPH POLE	TP
EARTH ROD	ER	TELEPHONE CALL BOX	TCB
FIRE HYDRANT	FH	TOP OF KERB	TK
FLOWER BED	FB	TURNSTILE	TS
FOOTPATH	FP	TRAFFIC LIGHT	TL
FLOOR LEVEL	FL	TOP OF WALL	TW
FLAG STAFF	FS	UNDERGROUND	UG
GAS VALVE	GV	UNABLE TO LIFT	UTL
GATE STOP	GS	UNABLE TO SURVEY	UTS
GULLY	G	VENT PIPE	VP
GULLY OUTLET	GO	WATER LEVEL	WL
INSPECTION COVER	IC	WATER METER	WM
INVERT LEVEL	IL	WASH OUT	WO
LAMP POST	LP	WASTE PIPE	WP
LETTER BOX	LB	WATER VALVE	WV

BUILDING

ACCESS HATCH	AH	WINDOW CILL LEVEL	WCL
ARCH HEAD HEIGHT	AHH	WINDOW HEAD LEVEL	WHL
ARCH HEAD LEVEL	AHL	SKYLIGHT	SL
ARCH SPRINGER HEIGHT	ASH	SOIL AND VENT PIPE	SVP
ARCH SPRINGER LEVEL	ASL	THRESHOLD LEVEL	THL
BEAM	BE	WASH BASIN	WB
BEAM HEIGHT	BH	WATER TANK	WT
BEAM HEAD LEVEL	BHL		
BEAM SOFFIT LEVEL	BSL		
COLUMN	Col		
CILL TO HEAD	C-H		
CEILING LEVEL	CL		
DOOR HEAD	DH		
DOOR HEAD LEVEL	DHL		
FIRE ALARM	FA		
FLOOR TO CILL	F-C		
FALSE CEILING	FC		
FLOOR TO CEILING HEIGHT	F-C		
FINISHED FLOOR LEVEL	FFL		
HOSE REEL	HR		
ROOF LEVEL	RL		
RADIATOR	Rad		
RAIN WATER PIPE	RWP		

FENCES

BARBED WIRE FENCE	BWF
CORRUGATED IRON FENCE	CIF
CLOSE BOARD FENCE	CBF
CHAIN LINK FENCE	CLF
CHESTNUT PALING FENCE	CPF
FENCE POST	FPO
INTERWOVEN FENCE	IWF
IRON RAILING FENCE	IRF
LARCH LAP FENCE	LLF
MISCELLANEOUS FENCING	Misc.F
PALISADE FENCE	PF
POST AND CHAIN FENCE	PCF
POST AND RAIL FENCE	PRF
POST AND WIRE	PWF
TUBULAR STEEL RAIL	TSRF
WIRE MESH FENCE	WMF

(Concrete Post/Steel Post/Timber Post)/(CP/SP/TP)

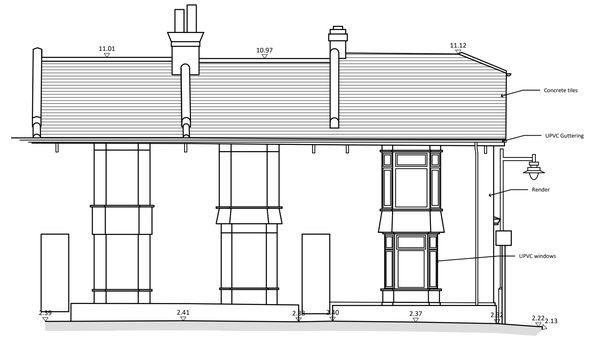

EXISTING SOUTH ELEVATION

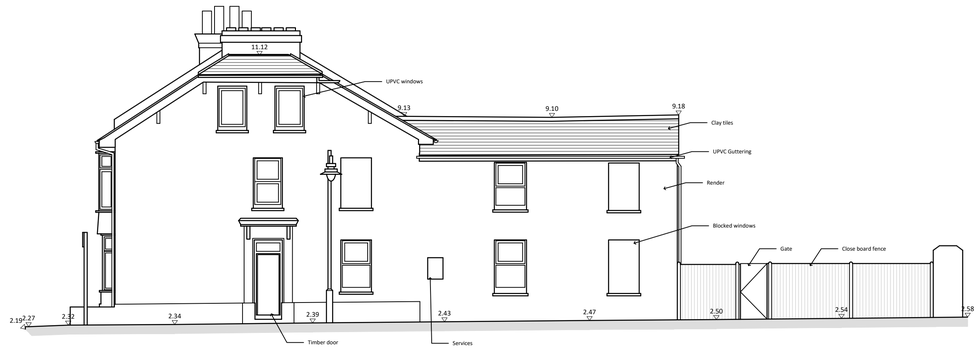

EXISTING EAST ELEVATION

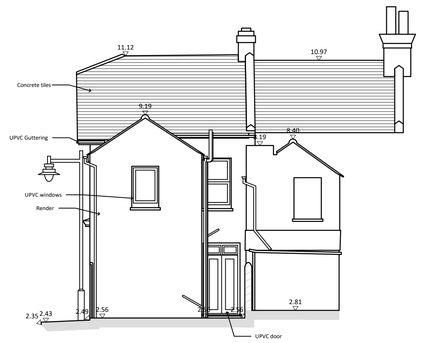

EXISTING NORTH ELEVATION

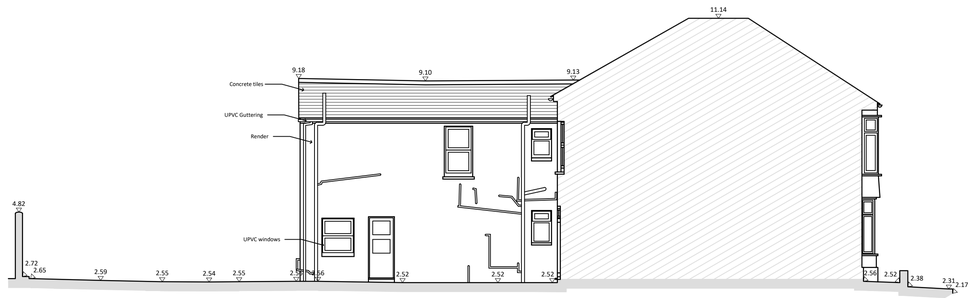

EXISTING WEST ELEVATION

Scale bar (m)
0
1
2
3
4
5
10

NOTES
WRITTEN DIMENSIONS TO BE TAKEN IN PREFERENCE TO SCALE, AND ARE TO BE CHECKED ON SITE PRIOR TO COMMENCING WORK.
THIS DRAWING IS TO BE READ IN CONJUNCTION WITH ALL OTHER DOCUMENTS RELATING TO THIS PROJECT.
ANY DISCREPANCIES ARE TO BE REFERRED IMMEDIATELY TO THE PROJECT DESIGNER.
THIS DRAWING IS COPYRIGHT, AND SHOULD NOT BE USED OR REPRODUCED WITHOUT PERMISSION.
IT IS THE CONTRACTOR'S RESPONSIBILITY TO ENSURE COMPLIANCE WITH THE BUILDING REGULATIONS.

REV DESCRIPTION DATE

PROJECT
29 NEW ROAD
LITTLEHAMPTON
WEST SUSSEX

DRAWING TITLE
TOPOGRAPHICAL SITE SURVEY AND EXISTING ELEVATIONS

SCALE	DRAWN BY	DATE
1:100 @A1	AD	AUG 23

DWG NO 1119/07 REV. -

Unit 3b Woodhorn Business Centre
Woodhorn Lane
Oving Chichester
West Sussex PO20 2BX
Tel 01243 774764
www.sloaneandbrown.co.uk

CHARTERED BUILDING SURVEYORS
SLOANE & BROWN
ARCHITECTURAL SERVICES

ARUN DISTRICT COUNCIL LU/0932/PL