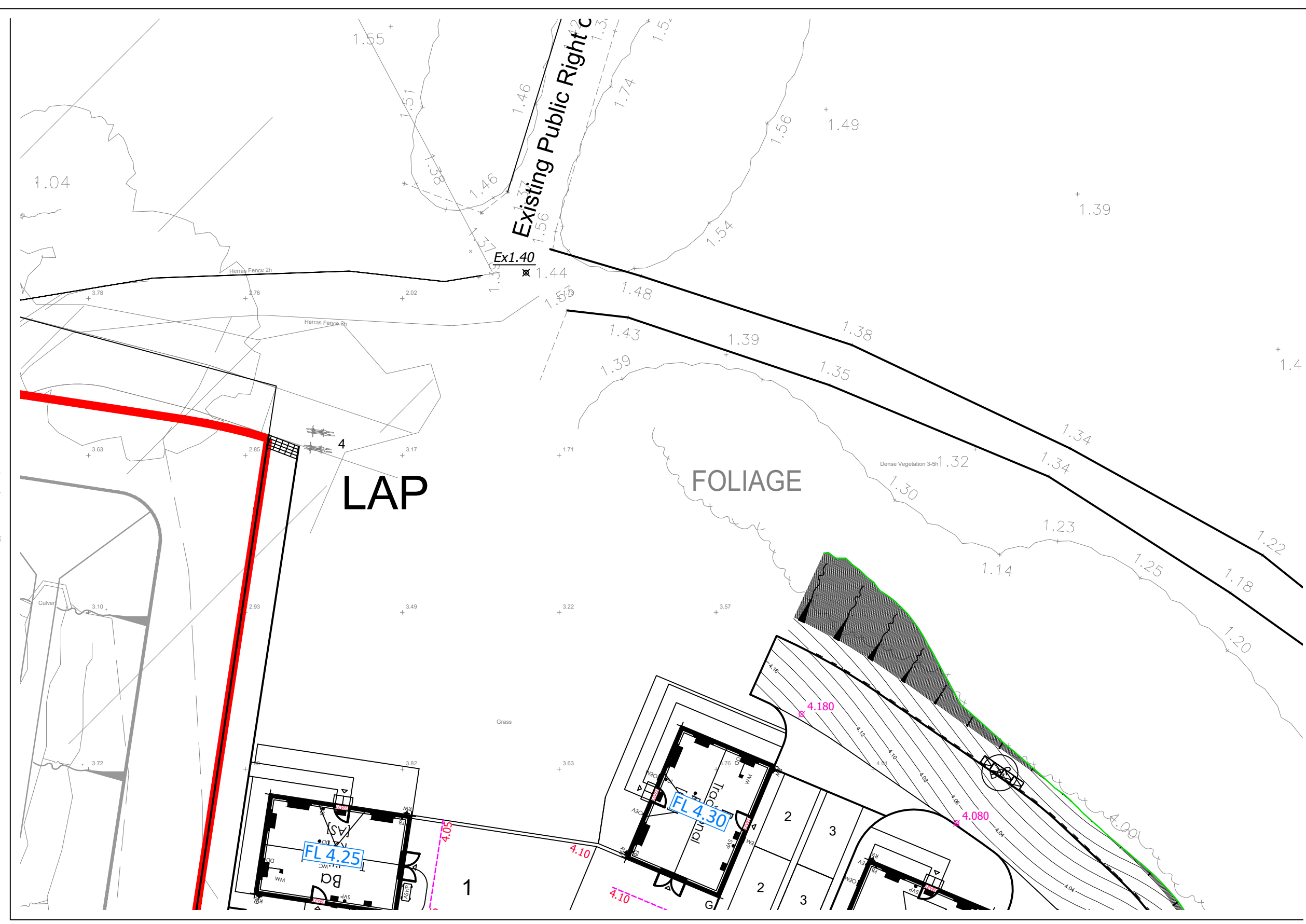


APPENDIX G: Phase 6a – MBL Levels & Engineering Plans



A0 ORIGINAL

© Crown copyright and database rights 2025. Ordnance Survey 6000088122.

KEY

- 2.00 PROPOSED SPOT LEVEL
- 2.00⁰ PROPOSED ROAD SPOT LEVEL
- FL 4.00 PROPOSED FLOOR LEVEL
- PROPOSED STEPS
- PROPOSED PART M (LEVEL THRESHOLD)
- CONSTRUCTION LINE
- PROPOSED CONTOURS
- SITE BOUNDARY

NOTES:

- This drawing is not to be scaled.
- Drawing based on Persimmon Homes "Site Layout - Phase 6a - Residential - 285 units drawing reference: "547_PL_100a", received on 10/11/2025.
- Based on topographic survey undertaken by Survey Solutions in November 2024, drawing reference: 716496WLS-02.
- This drawing is to be read in conjunction with all other relevant engineering and landscaping drawings. Any discrepancies are to be reported to the Engineer immediately for clarification.



KEY TO HEALTH AND SAFETY SYMBOLS

- INDICATES A RESIDUAL RISK REQUIRING A COMPULSORY ACTION.
- INDICATES A RESIDUAL RISK FOR INFORMATION.
- INDICATES A RESIDUAL RISK REQUIRING A PROHIBITIVE ACTION.
- INDICATES A RESIDUAL RISK AS A WARNING.

FOR INFORMATION

P1 Initial Issue: (TC) SF 01/12/2025

rev. amendment checked date



client: PERSIMMON HOMES THAMES VALLEY

project: PHASE 6A LITTLEHAMPTON

scale: 1:250 drawn by: TC checked by: SF
date: NOVEMBER 2025 cad file: 151.DWG

ENGINEERING LAYOUT- LEVELS & RETENTION
(SHEET 1 OF 4)

Mayer Brown Limited jobcode: SFP/PHHAMTONPARK submittal: - revision: P1

drawing number: PHLITTLEPH6A.2/151



KEY

2.00 PROPOSED SPOT LEVEL

2.00^B PROPOSED ROAD SPOT LEVEL

F 4.00 PROPOSED FLOOR LEVEL

8s PROPOSED STEPS

1/100 PROPOSED GRADIENT

100% PROPOSED PART M (LEVEL THRESHOLD)

CONSTRUCTION LINE

PROPOSED CONTOURS

SITE BOUNDARY





NOTES

1. This drawing is not to be scaled.
2. Drawing based on Persimmon Homes "Site Layout - Phase 6a - Residential - 285 units drawing reference " 547_PL_100a", received on 10/11/2025.
3. Based on topographic survey undertaken by Survey Solutions in November 2024, drawing reference 71849BWL5-02.
4. This drawing is to be read in conjunction with all other relevant engineering and landscaping drawings. Any discrepancies are to be reported to the Engineer immediately for clarification.

- For details of path, please refer to the relevant landscape Architect's drawings



KEY TO HEALTH AND SAFETY SYMBOLS

- | | |
|---|---|
|  | INDICATES A RESIDUAL RISK REQUIRING A COMPULSORY ACTION. |
|  | INDICATES A RESIDUAL RISK FOR INFORMATION. |
|  | INDICATES A RESIDUAL RISK REQUIRING A PROHIBITIVE ACTION. |
|  | INDICATES A RESIDUAL RISK AS A WARNING. |

FOR INFORMATION

NOT FOR CONSTRUCTION

P2	Drawing Updated. (TC)	SF	02/12/2025
P1	Initial Issue. (TC)	SF	01/12/2025

rev.	amendment	checked	date
------	-----------	---------	------



mayer brown

Mayer Brown Limited
Lion house Oriental Road Woking Surrey GU22 8AL
Telephone 01483 750 508
enquiry@mayerbrown.co.uk www.mayerbrown.co.uk

client

PERSIMMON HOMES THAMES VALLEY

project

PHASE 6A
LITTLEHAMPTON

scale 1:250	drawn by TC	checked by SF
date NOVEMBER 2025		cad file 153.DWG

ENGINEERING LAYOUT - LEVELS & RETENTION
(SHEET 3 OF 4)

Mayer Brown Limited jobcode	suitability	revision
SF/PHHAMTONPARK	-	P2

drawing number

APPENDIX H: Sitewide Surface - Main Avenue Drainage Plans

APPENDIX I: Sitewide Foul - Phase 2, 4 & 2 Drainage Plans

APPENDIX J: Sitewide Foul - Hampton Park Foul Pump Station

APPENDIX K: Phase 6a - Windes Calculations

