



© Crown Copyright and database rights 2025. Ordnance Survey 4000086002.

KEY

2.00
PROPOSED SPOT LEVEL

2.00^{PH}
PROPOSED ROAD SPOT LEVEL

FL 4.00
PROPOSED LEVEL

100%
PROPOSED STEPS

PROPOSED PART M (LEVEL/THRESHOLD)

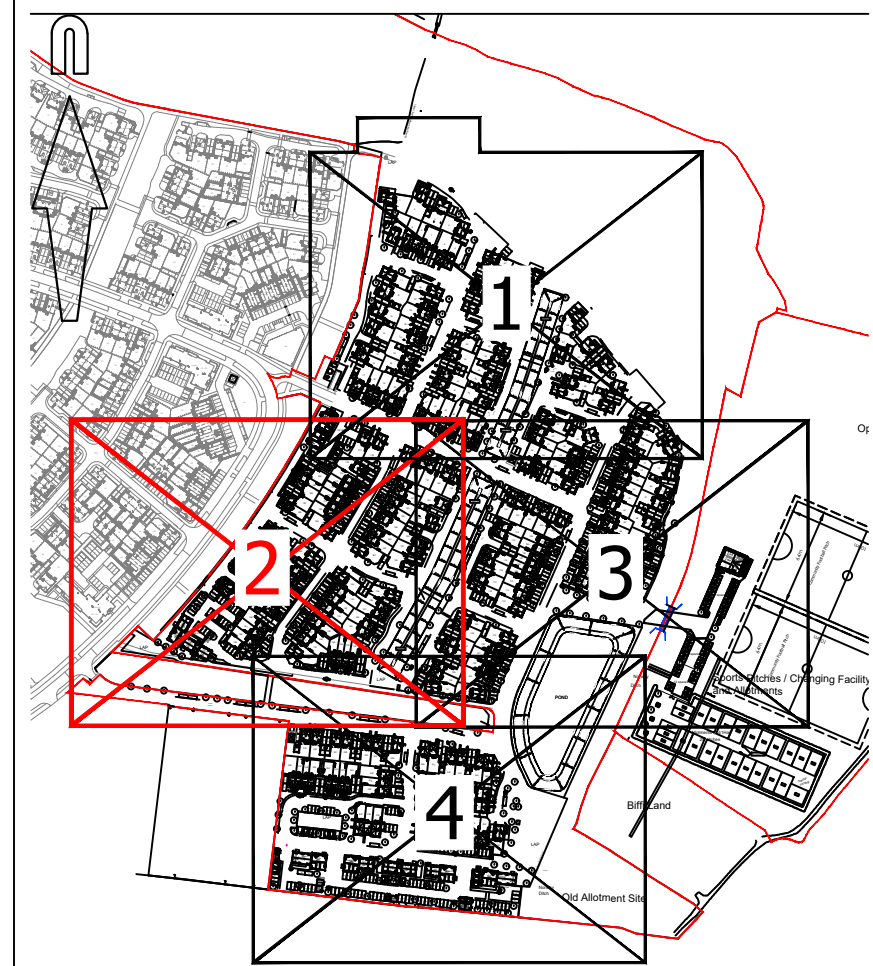
CONSTRUCTION LINE

PROPOSED CONTOURS





SITE BOUNDARY

NOTES:

1. This drawing is not to be scaled.
2. Drawing based on Persimmon Homes 'Site Layout - Phase 6a - Residential - 285 units drawing reference '547_PL_1008', received on 10/11/2025.
3. Based on topographic survey undertaken by Survey Solutions in November 2024, drawing reference 71849BWL5-02.
4. This drawing is to be read in conjunction with all other relevant engineering and landscaping drawings. Any discrepancies are to be reported to the Engineer immediately for clarification.



KEY TO HEALTH AND SAFETY SYMBOLS

	INDICATES A RESIDUAL RISK REQUIRING A COMPULSORY ACTION.
	INDICATES A RESIDUAL RISK FOR INFORMATION.
	INDICATES A RESIDUAL RISK REQUIRING A PROHIBITIVE ACTION.
	INDICATES A RESIDUAL RISK AS A WARNING.

FOR INFORMATION
NOT FOR CONSTRUCTION

P1	Initial Issue. (TC)	SF	01/12/2025
rev.	amendment	checked	date



Mayer Brown Limited
 Lion house Oriental Road Woking Surrey GU22 8AR
 Telephone 01483 750 508
 enquiry@mayerbrown.co.uk www.mayerbrown.co.uk

client	PERSIMMON HOMES THAMES VALLEY
project	PHASE 6A LITTLEHAMPTON

scale 1:250	drawn by TC	checked by SF
date NOVEMBER 2025		cad file 152.DWG

ENGINEERING LAYOUT - LEVELS & RETENTION
(SHEET 2 OF 4)

Mayer Brown Limited Jobcode	suitability	revision
SF/PHHAMTONPARK	-	P1

PHLITTLEPH6A.2/152