

**From:** Nicola Oktay on behalf of Planning.Responses  
**Sent:** 04 February 2025 10:19  
**To:** Planning Scanning  
**Subject:** FW: LU/246/24/PL - Land at Toddington Lane

Network Rail response

**Nikki Oktay**  
**Planning Receptionist, Planning Department**

**T:** 01903 737965  
**E:** Nicola.Oktay@arun.gov.uk

Arun District Council, Civic Centre, Maltravers Rd  
Littlehampton, West Sussex, BN17 5LF  
[www.arun.gov.uk](http://www.arun.gov.uk)

To register to receive notifications of planning applications in your area please go to  
<https://www1.arun.gov.uk/planning-application-finder>



---

**From:** Craig Hatton [REDACTED]  
**Sent:** 03 February 2025 14:08  
**To:** Planning.Responses <Planning.Responses@arun.gov.uk>  
**Subject:** LU/246/24/PL - Land at Toddington Lane

CAUTION: This email originated from outside of the organisation. You should take extra care when clicking links or opening attachments - if you are unsure the content is safe contact the IT Helpdesk before clicking or opening.

OFFICIAL

FAO: Kathryn Welch

Dear Kathryn


**Network Rail consultation response to LU/246/24/PL - Land at Toddington Lane**


Thank you for consulting Network Rail Infrastructure Limited ('Network Rail') on the above planning application.


Network Rail is the statutory undertaker for maintaining and operating railway infrastructure of England, Scotland and Wales. As statutory undertaker, NR is under license from the Department for Transport (DfT) and Transport Scotland (TS) and regulated by the Office of Rail and Road (ORR) to maintain and enhance the operational railway and its assets, ensuring the provision of a safe operational railway.

The proposed site is located a short distance to the north of an at grade level crossing on the railway at Toddington Lane. As part of the planning consent for the residential development at the former Greencore site, this requires that the developer uses best endeavours to close the level crossing. Network Rail would continue to emphasize that the required steps be taken to close the level crossing at Toddington Lane to ensure that the safety of current and future occupiers of the development sites near to the crossing is maintained. The proposed development subject to above planning application (ref: LU/246/24/PL), will contribute towards increased use of the level crossing alongside the cumulative increased use from other nearby developments. Network Rail maintains that the level crossing at Toddington Lane should be closed and all efforts should be made towards achieving this closure.

Regards,



Craig Hutton MA MRTPI  
Senior Town Planner  
Network Rail Property (Southern)  
Office Address: 1 Puddle Dock, London, EC4V 3DS  


For Town Planning advice, please complete this [Instruction Form](#) and submit to  following which your project will be assigned to a Town Planner who will be in contact.

Advance Notice of Leave:

*At Network Rail we work flexibly – so whilst it suits me to email now, I do not expect a response or action outside of your own working hours*

\*\*\*\*\*  
\*\*\*\*\*

The content of this email (and any attachment) is confidential. It may also be legally privileged or otherwise protected from disclosure.

This email should not be used by anyone who is not an original intended recipient, nor may it be copied or disclosed to anyone who is not an original intended recipient.

If you have received this email by mistake, please notify us by emailing the sender, and then delete the email and any copies from your system.

Liability cannot be accepted for statements made which are clearly the sender's own and not made on behalf of Network Rail.

Network Rail Infrastructure Limited registered in England and Wales No. 2904587, registered office Network Rail,  
Waterloo General Office, London, SE1 8SW.

\*\*\*\*\*  
\*\*\*\*\*