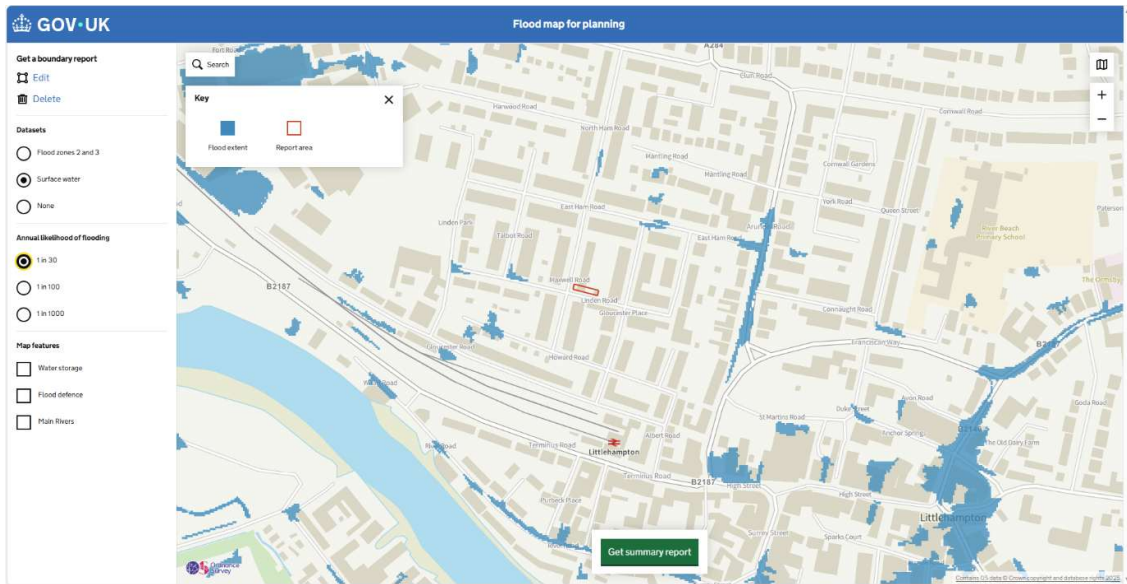
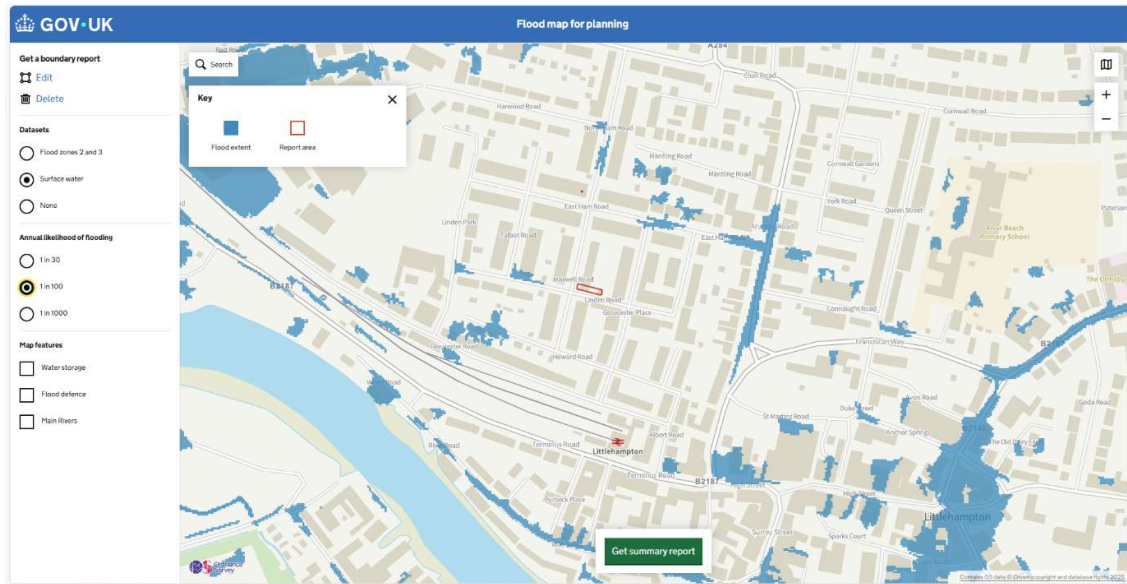


19 Maxwell Road, Littlehampton, BN17 7BN Annual likelihood of Surface Water Flooding Maps

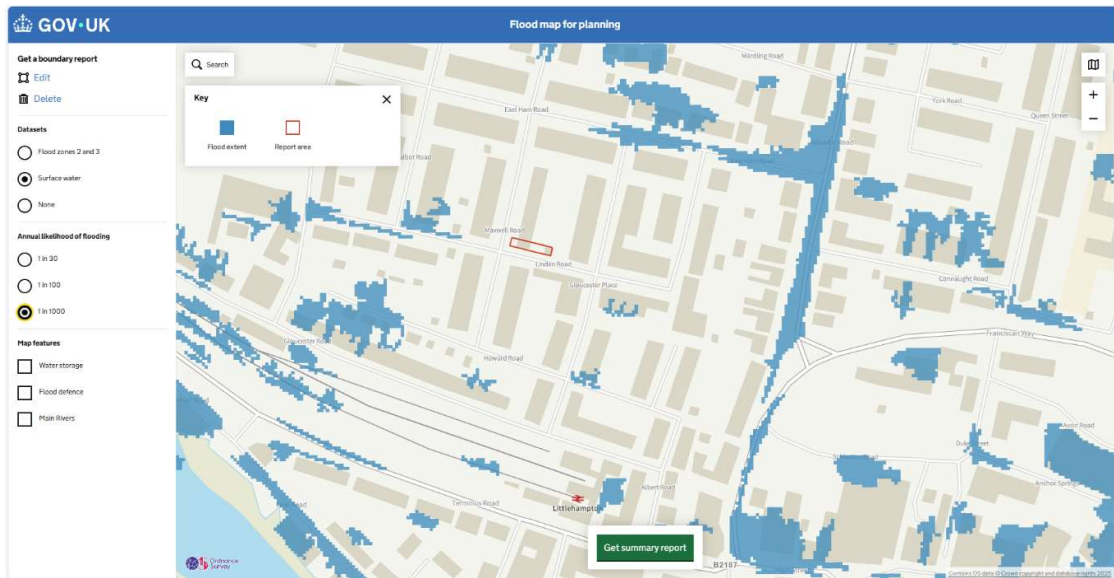


1 in 30 Year Return Event Flood Risk Map : Show **NO** Flood Risk at the Site



1 in 100 Year Return Event Flood Risk Map : Show **NO** Flood Risk at the Site

19 Maxwell Road, Littlehampton, BN17 7BN
Annual likelihood of Surface Water Flooding Maps



1 in 1000 Year Return Event Flood Risk Map – Show **NO** Flood Risk at the Site