ARUN DISTRICT COUNCIL:LU/10/06/ 23/01/20

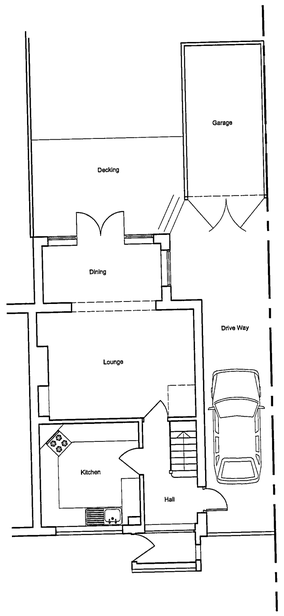

EXISTING - GROUND FLOOR PLAN
SCALE 1:100

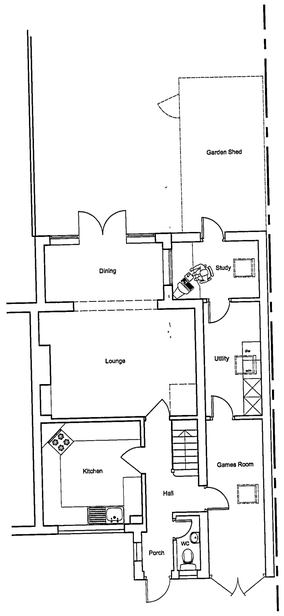

PROPOSED - GROUND FLOOR PLAN
SCALE 1:100

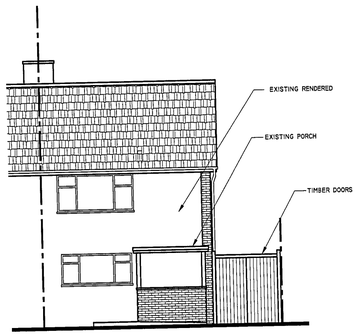

EXISTING WEST ELEVATION
SCALE 1:100

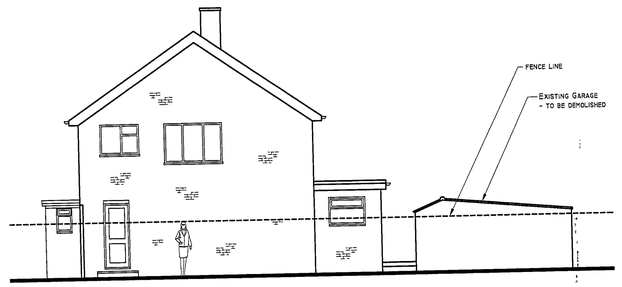

EXISTING SOUTH ELEVATION
SCALE 1:100

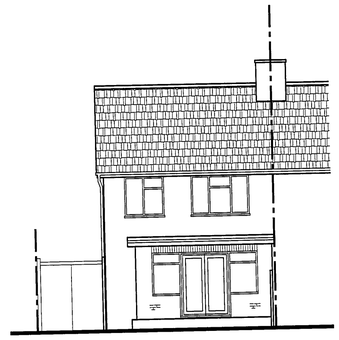

EXISTING EAST ELEVATION
SCALE 1:100

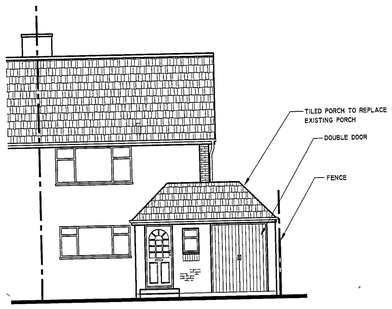

PROPOSED WEST ELEVATION
SCALE 1:100

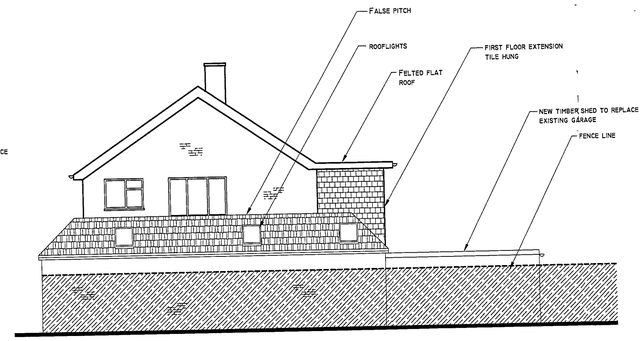

PROPOSED SOUTH ELEVATION
SCALE 1:100

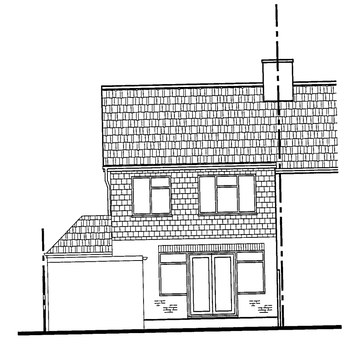

PROPOSED EAST ELEVATION
SCALE 1:100

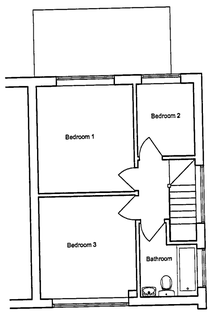

EXISTING - FIRST FLOOR PLAN
SCALE 1:100

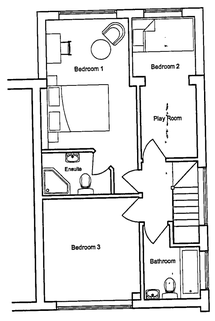

PROPOSED - FIRST FLOOR PLAN
SCALE 1:100

FINISHES	
BRICKWORK	- BRICKWORK COLOUR TO MATCH EXISTING
WINDOWS/DOORS	- WHITE UPVC PLASTIC / DOUBLE GLAZED
ROOF	- TO MATCH EXISTING
FASCIA'S	- WHITE UPVC
R/W GOODS	- BLACK UPVC GUTTERING

GARAGE TO BE DEMOLISHED AND REPLACED WITH NEW SHED

RED LINE INDICATES SITE BOUNDARY

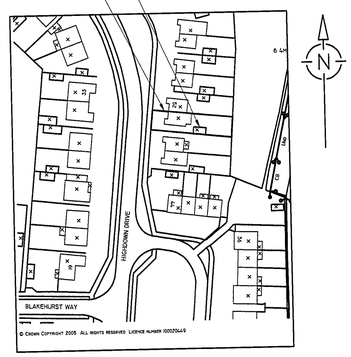

LOCATION PLAN - EXISTING SCALE 1:1250

RED LINE INDICATES SITE BOUNDARY

NEW EXTENSION

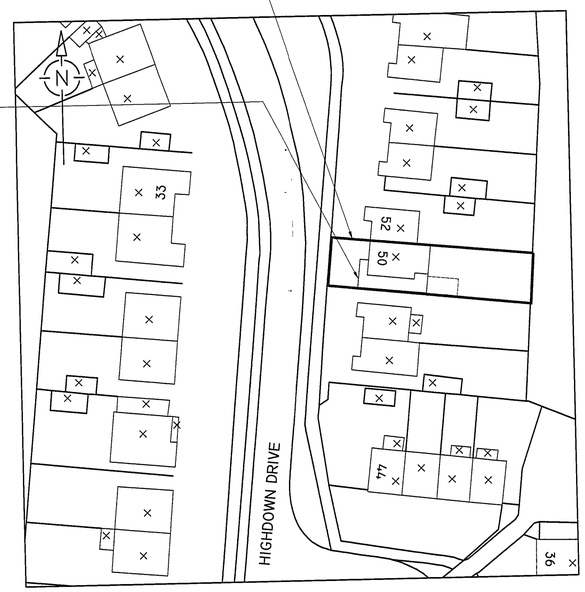

SITE PLAN - PROPOSED SCALE 1:500

ARUN DISTRICT COUNCIL

No.	Lu	10	06	
RECEIVED	23 1 06			

Rev.	Notes	Date

PROJECT

MR C.OTENG
50 HIGHDOWN DRIVE
LITTLEHAMPTON
WEST SUSSEX
BN17 6HH

DRAWING

PROPOSED NEW PORCH, SIDE EXTENSION AND REAR FIRST FLOOR EXTENSION

LOCATION PLAN, SITE PLAN
GROUND & FIRST FLOOR PLANS
ELEVATIONS - EXISTING & PROPOSED

DRAWN BY	SCALE
NSE	AS SHOWN
DATE	REVISION
JAN 2006	00

DRAWING NO
A245 - DPA 01