NOTES:

Dimensions to be checked on site before commencing work. Any discrepancies shall be reported to the architect immediately.

Do not scale from these drawings except for planning purposes.

Use figured dimensions only.

Where applicable this drawing is to be read in conjunction with other consultants' drawings.

All drawings to be read in conjunction with specification and all other drawings including structural engineer and mechanical and electrical drawings / specification

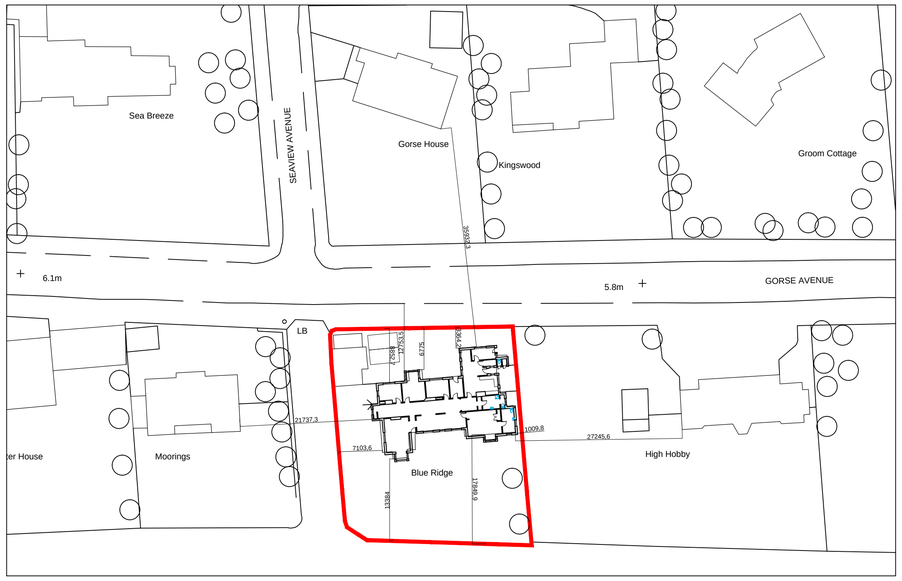

Site Block Plan
scale 1:500

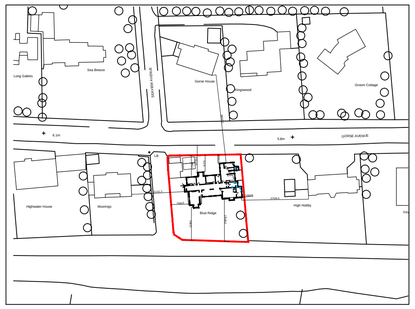

Site Location Plan Ordnance Survey scale 1:1250
(c) Crown Copyright 2014.
All rights reserved. Licence number 100022432

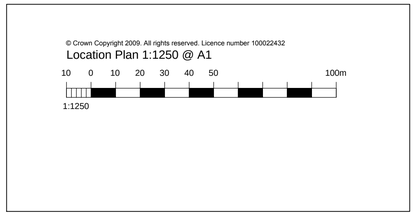

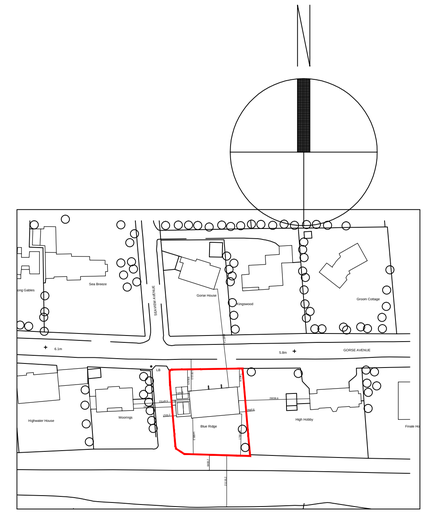



South Elevation - existing
1:100



North Elevation - existing
1:100

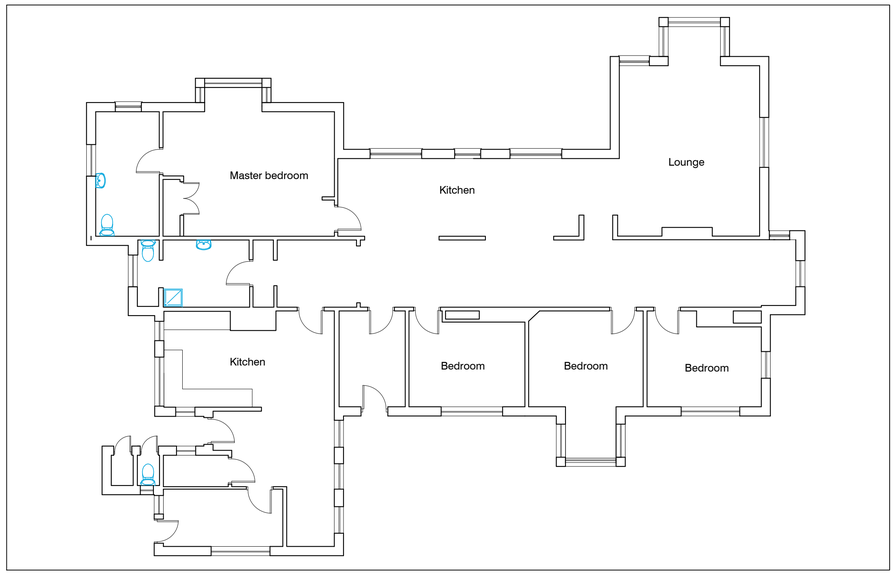

Ground floor plan - existing
Scale 1:100



West Elevation - existing
Scale 1:100

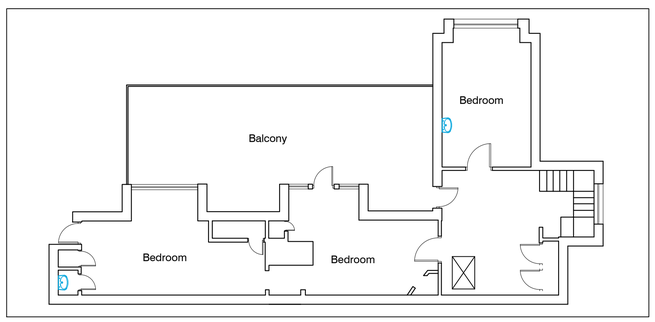

First floor plan - existing
Scale 1:100



East Elevation - existing
Scale 1:100

REV	DATE	AMENDMENT	DRAWN

hd architects

Helyer Davies Architects Ltd
1 The Old Flour Mill,
Emsworth, PO10 7BT
01243 370 715
www.hdarchitects.co.uk mail@hdarchitects.co.uk

CLIENT
Mr & Mrs Goulder

PROJECT
Blue Ridge
Gorse Avenue
East Preston
West Sussex
BN16 1SG

DRAWING	SCALE
GA Existing & Proposed	1:500@A1
OUT BUILDINGS	1:100@A1
	1:1250@A1

DATE March 2014 DRAWN MH

DRAWING NUMBER	REVISION
14012-010	

ARUN DISTRICT COUNCIL KAB/14PL