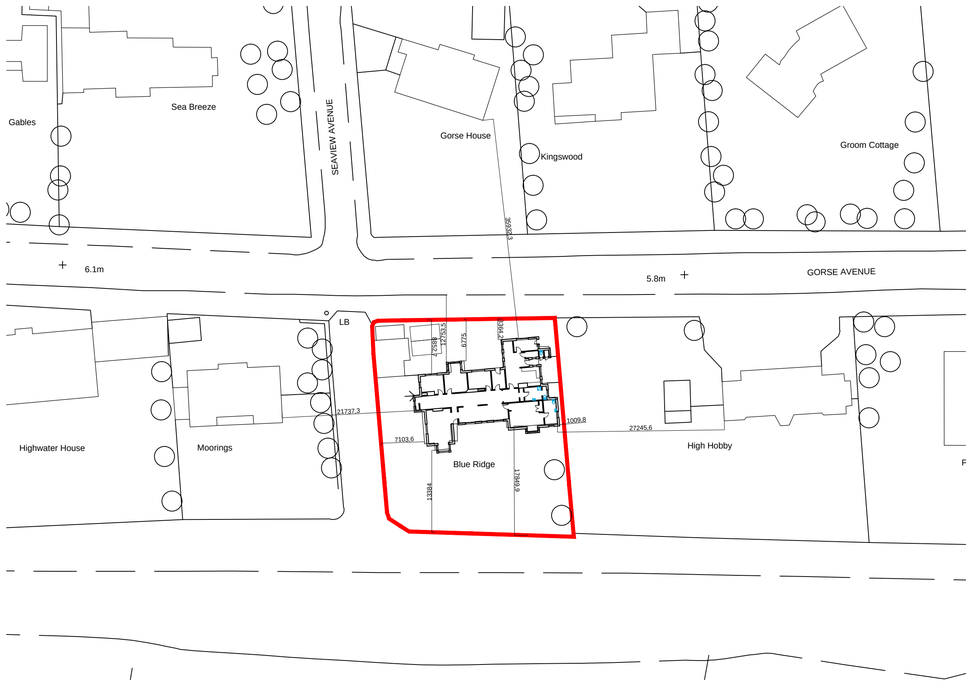


Existing Site Block Plan
scale 1:500

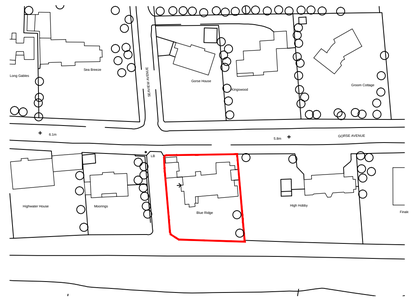


Site Location Plan Ordnance Survey scale 1:1250
(c) Crown Copyright 2014.
All rights reserved. Licence number 100022432

© Crown Copyright 2009. All rights reserved. Licence number 100022432

Location Plan 1:1250 @ A1

10 0 10 20 30 40 50 100m

1:1250

NOTES:

Dimensions to be checked on site before commencing work. Any discrepancies shall be reported to the architect immediately.

Do not scale from these drawings except for planning purposes.

Use figured dimensions only.

Where applicable this drawing is to be read in conjunction with other consultants' drawings.

All drawings to be read in conjunction with specification and all other drawings including structural engineer and mechanical and electrical drawings / specification

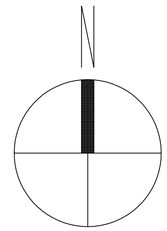


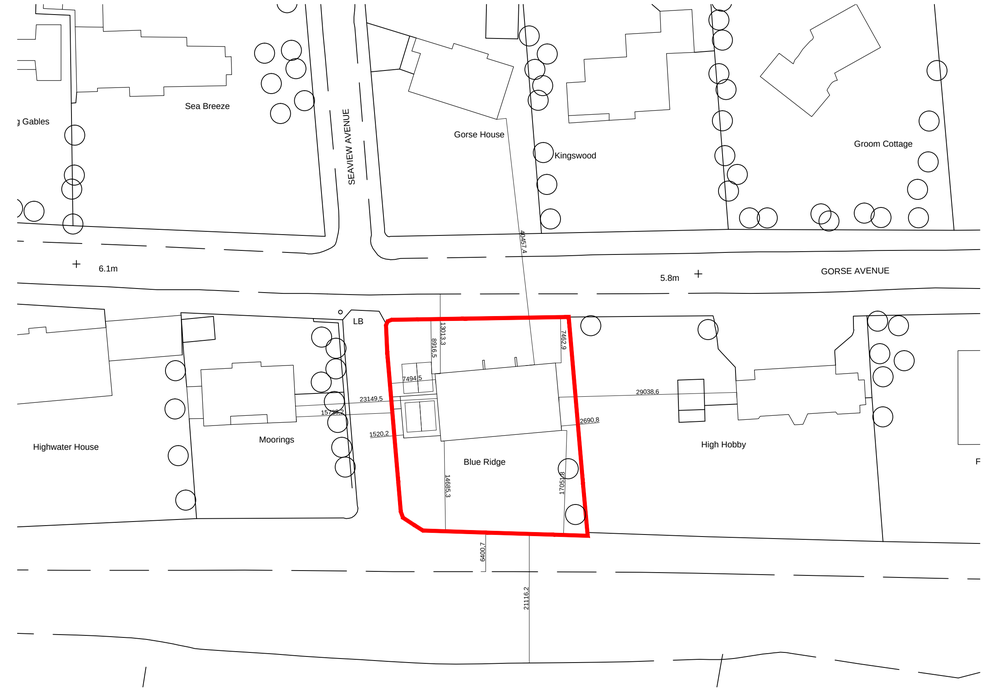


Proposed Block Plan
scale 1:500

| REV | DATE | AMENDMENT | DRAWN |
|---|---|---|---|
| A | 17.11.14 | Added car park spaces to existing | CH |

Helyer Davies Architects Ltd
1 The Old Flour Mill,
Emsworth, PO10 7BT
01243 370 715
www.hdarchitects.co.uk mail@hdarchitects.co.uk

CLIENT
Mr & Mrs Goulder

PROJECT
Blue Ridge
Gorse Avenue
East Preston
West Sussex
BN16 1SG

DRAWING
Location & block plan

SCALE
1:500@A1
1:100@A1
1:1250@A1

DATE April 2014 DRAWN CH

DRAWING NUMBER 14012-011A

REVISION A

ARUN DISTRICT COUNCIL R/493/APL