

Proposed Side Elevation B (Scale 1:100)

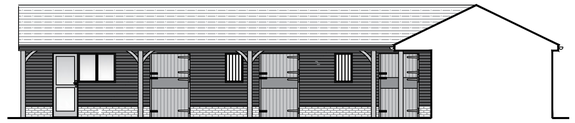

Proposed Side Elevation A (Scale 1:100)



Proposed Side Elevation (Scale 1:100)

Scale Bar (1:100)

0m 5m 10m

Scale Bar (1:50)

0m 5m

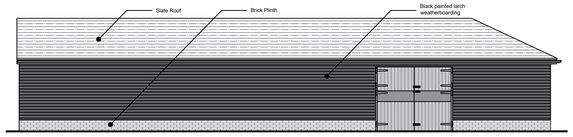

Proposed Side Elevation (Scale 1:100)

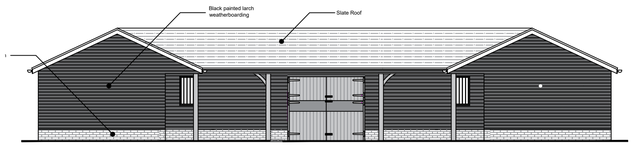

Proposed Front Elevation (Scale 1:100)

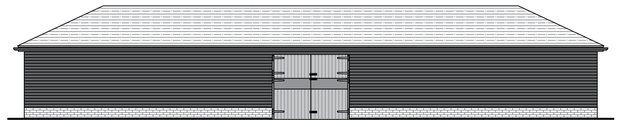

Proposed Rear Elevation (Scale 1:100)



Proposed Layout (Scale 1:50)

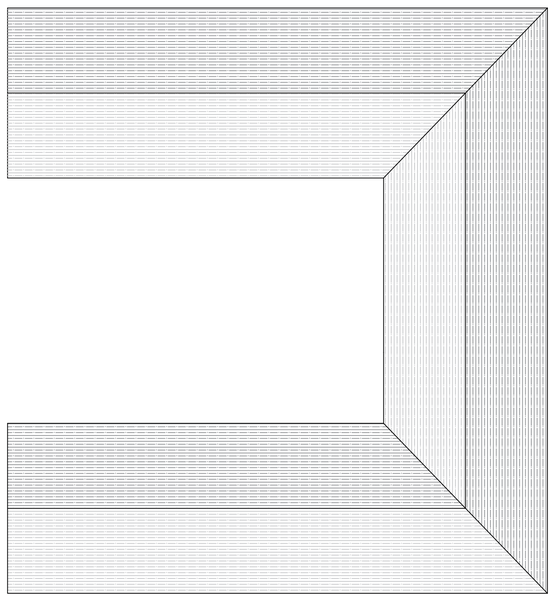

Proposed Roof Plan (Scale 1:100)

A	Oct 2026	Elevation added

revisions

DOWNSVIEW
ASSOCIATES
Chartered Surveyors
Little Acorns, Hampers Lane, Storrington, West Sussex, RH20 3HZ
Tel: 01903 745567 Mob: 7525 844065
Email: mail@downsview-surveyors.co.uk
RICS

address
Land to the East of Kingston House
Kingstone Lane
Kingstone
BN16 1RP

Drawing
Erection of a stable building (Part Retrospective)

title
Proposed layouts and elevations

scale	date	revision
As noted @ A1	September 2026	A

drawing number
2024.419a.02