Appendix B

Existing Catchment Areas and Points of Discharge & Historic Maps of the Development Site

jnpgroup

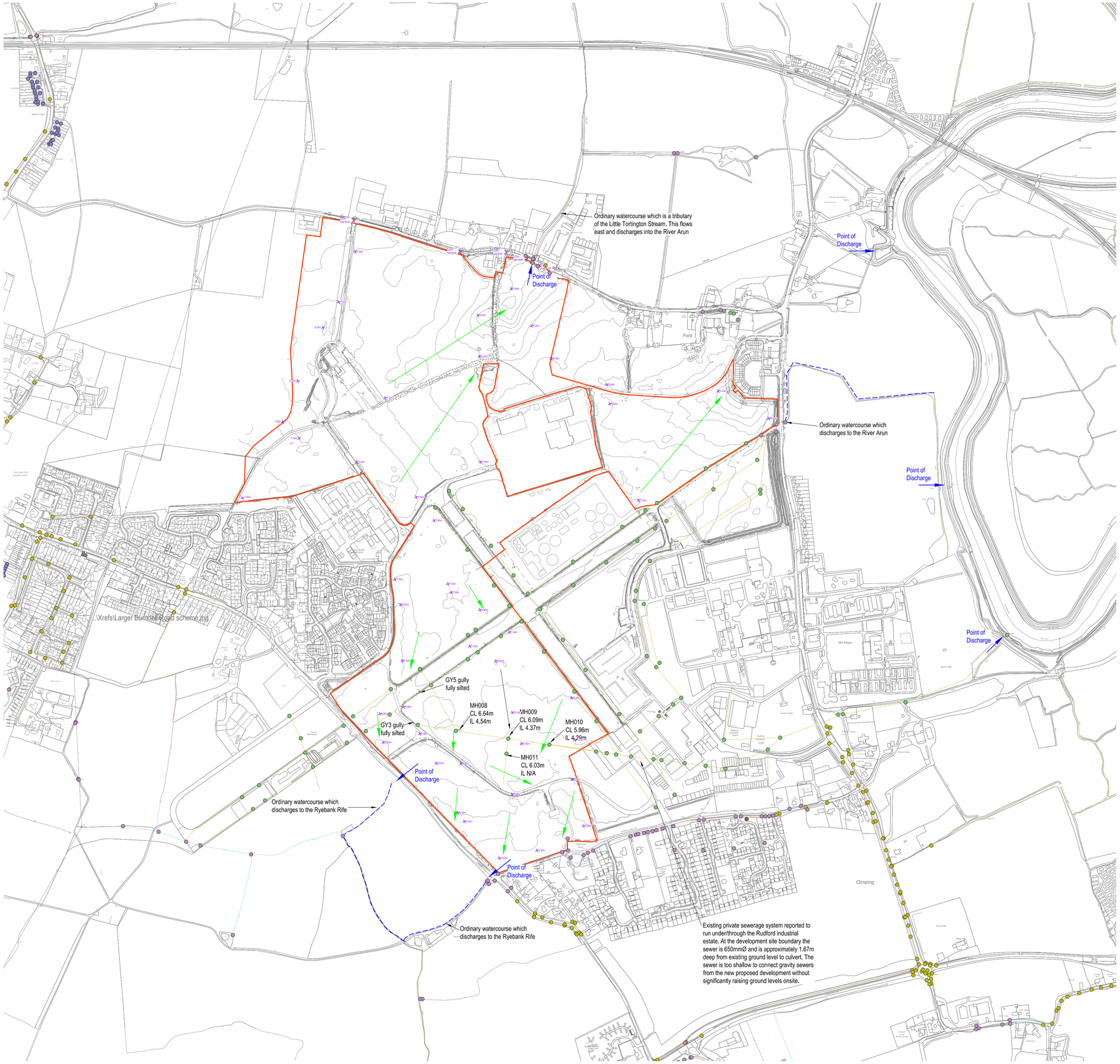

Notes:-

1. Where this drawing has been issued in electronic .dwg format it has been done so in good faith. jnpgroup do not take any responsibility for any inaccuracies in the electronic data, which should be checked against the paper (or .pdf) drawing issue. Any apparent discrepancies should be immediately reported to jnpgroup. The electronic .dwg file should not be assumed to be to scale and should not be used for 'overlaying', setting out or checking of any third party information. All dimensions should be taken from the paper (or .pdf) version of the drawing. Electronic drawings may contain third party information. jnpgroup take no responsibility for this information, which should be checked against the originators paper drawing(s).
2. All working dimensions to be checked on site.
3. Do not scale.
4. Any discrepancies between drawings of different scales, and between drawings and specification where appropriate to be notified to The Engineer for decision.
5. Copyright reserved. This drawing may only be used for The Client and location specified in the title block. It may not be copied or disclosed to any third party without the prior written consent of jnpgroup.
6. This drawing should only be used for construction if the drawing status is "Construction". jnpgroup take no responsibility for construction works undertaken to drawings which are not marked with this status.

Health and Safety Note:
The details on this drawing have been prepared on the assumption that a competent contractor will be carrying out the works. If the contractor(s) considers that there is insufficient Health and Safety information on this drawing, this should immediately be brought to the attention of the designer.

Legend

- Site Boundary
- Existing ordinary watercourse/ditch
- Existing ground contours
- 6.1 Existing ground levels (m AOD)
- Point of discharge
- Natural fall of existing ground

Legend - GIS data provided by Arun District Council (ADC) om 8 March 2109

- Surface water sewer
- Ordinary watercourse
- Watercourse
- Ordinary watercourse culverted

Rev.	Date	Amendment	By	Chk.

Status: Indicative

Wates · REDROW HOMES · REDROW HOMES · Wates

john newton & partners
jnpgroup
Consulting Engineers
www.jnpgroup.co.uk
Chesham • Brighouse • Hartlepool • Leamington Spa • Sheffield
Tel: 01494 771221 E-mail: chesham@jnpgroup.co.uk

Client: Wates, Redrow

Job: Ford Airfield

Title: Conceptual Design
Existing Flow Routes and Discharge Points

Scale 1:5000 @ A1 | Date May 2019

Drawn by IS | Checked by | Approved by

BMTRADA · UKAS · CHAS Accredited Contractor · Constructionline · Supplier No. 000026

Drawing No. C85228-SK130 | Rev. -

QA Ref: QD019 Rev D

ARUN DISTRICT COUNCIL F/4/20/OUT

ARUN DISTRICT COUNCIL F/4/20/OUT

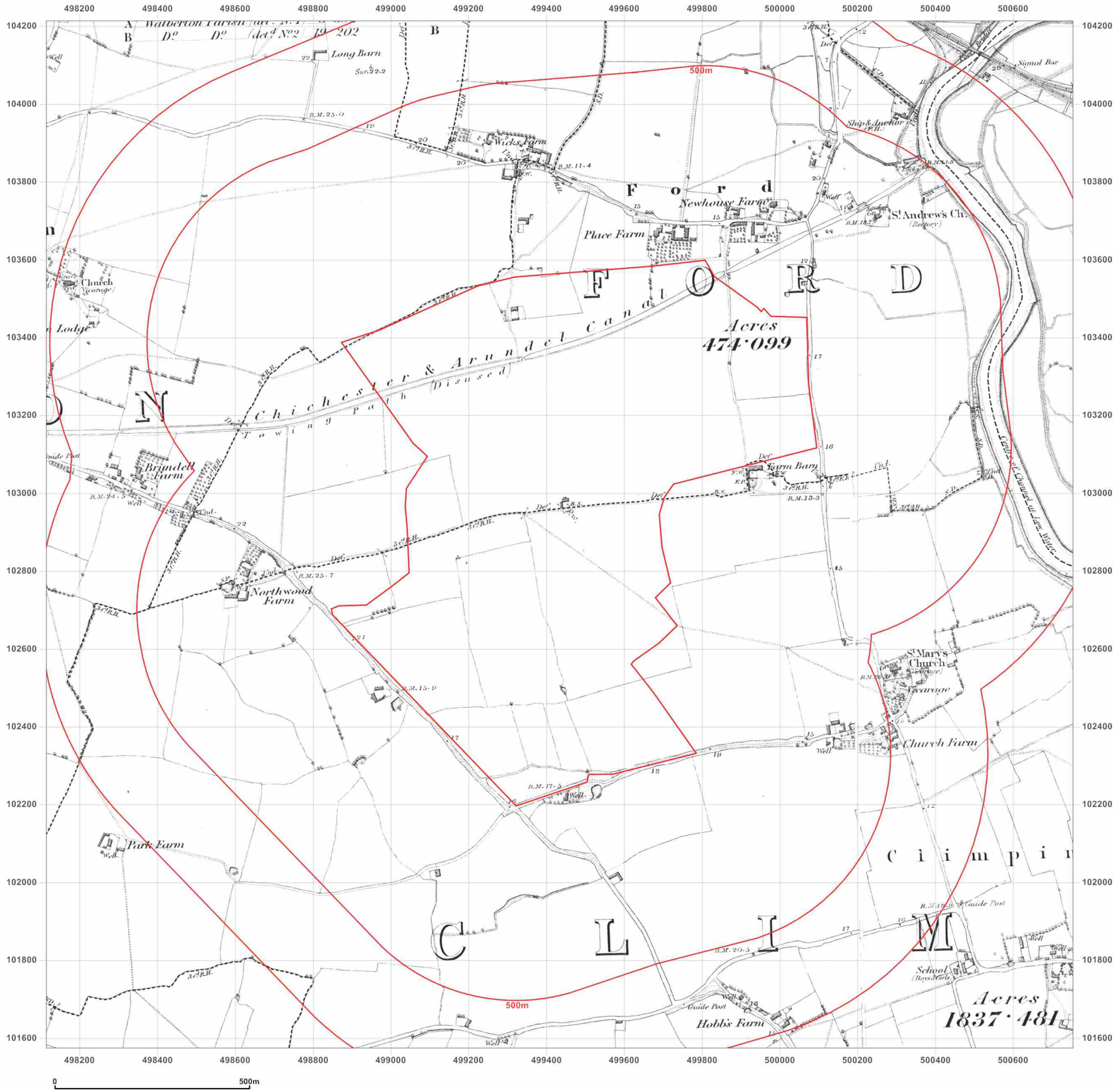

Groundsure INSIGHTS

Site Details:

499395, 102906

Client Ref: M41469_Ford_Airfield_Yapton
Report Ref: GS-2320140
Grid Ref: 499433, 102893

Map Name: County Series

Map date: **1876**

Scale: 1:10,560

Printed at: 1:10,560

N
W E
S

Surveyed 1876
Revised 1876
Edition N/A
Copyright N/A
Levelled N/A

Surveyed 1876
Revised 1876
Edition N/A
Copyright N/A
Levelled N/A

Ordnance Survey Licensed Partner

Produced by
Groundsure Insights
T: 08444 159000
E: info@groundsure.com
W: www.groundsure.com

© Crown copyright and database rights 2015 Ordnance Survey 100035207

Production date: 03 August 2015

To view map legend click here *Legend*

ARUN DISTRICT COUNCIL F/4/20/OUT

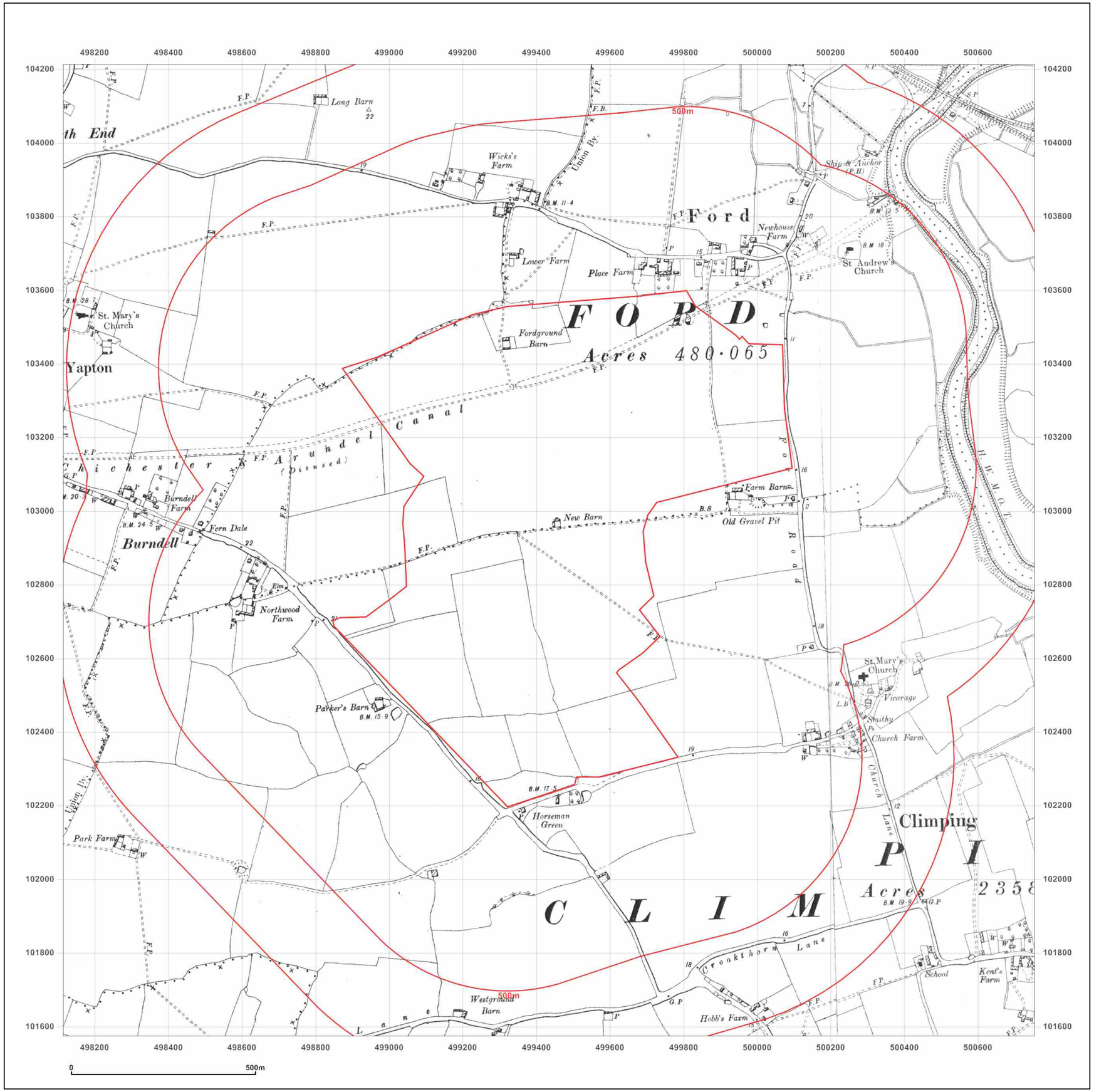

Groundsure INSIGHTS

Site Details:

499395, 102906

Client Ref: M41469_Ford_Airfield_Yapton
Report Ref: GS-2320140
Grid Ref: 499433, 102893

Map Name: County Series

Map date: **1896**

Scale: 1:10,560

Printed at: 1:10,560

N
W E
S

Surveyed 1876
Revised 1896
Edition N/A
Copyright N/A
Levelled N/A

Surveyed 1876
Revised 1896
Edition N/A
Copyright N/A
Levelled N/A

Ordnance Survey Licensed Partner

Produced by
Groundsure Insights
T: 08444 159000
E: info@groundsure.com
W: www.groundsure.com

© Crown copyright and database rights 2015 Ordnance Survey 100035207

Production date: 03 August 2015

To view map legend click here *Legend*

ARUN DISTRICT COUNCIL F/4/20/OUT

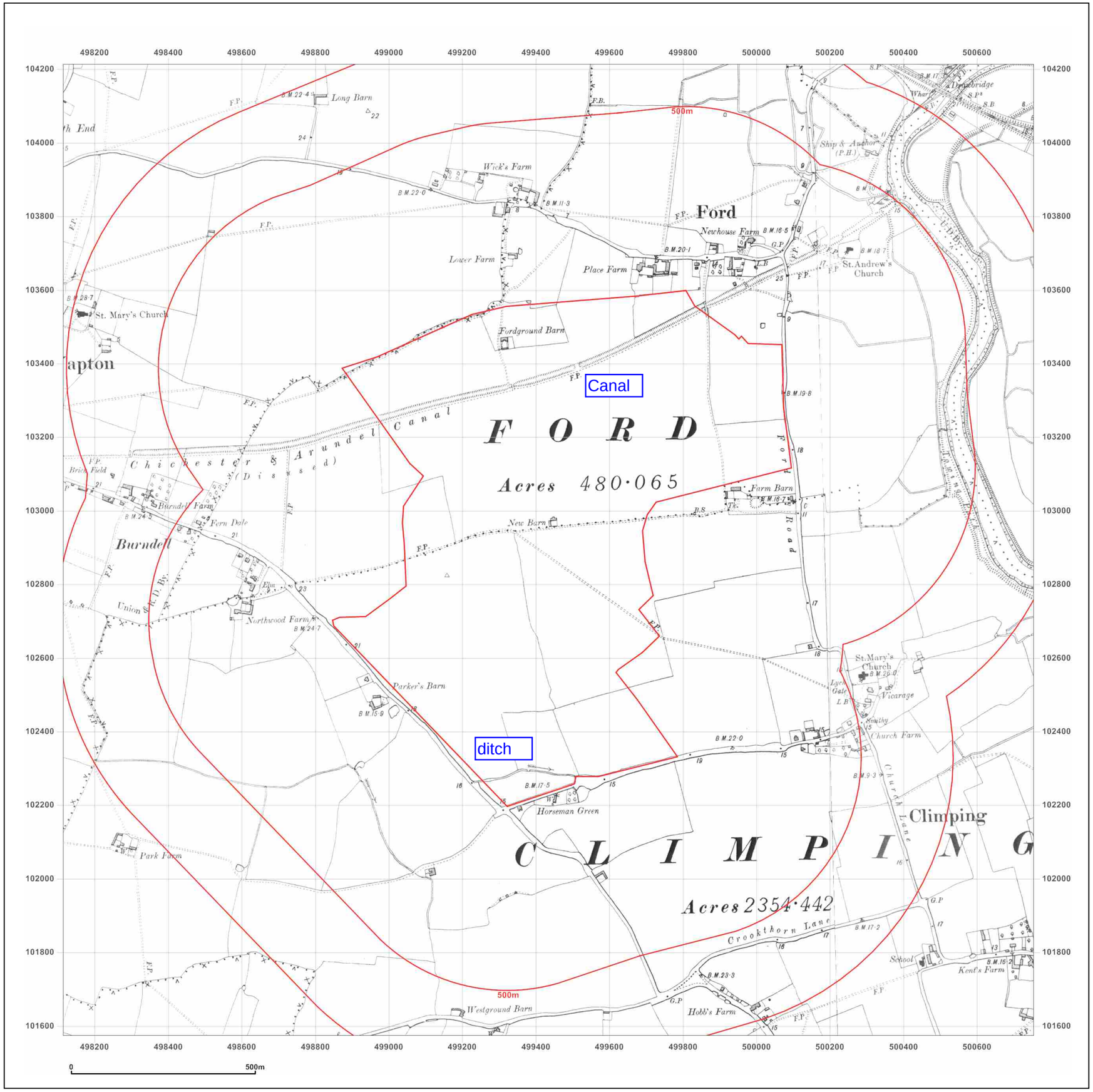

Groundsure INSIGHTS

Site Details:

499395, 102906

Client Ref: M41469_Ford_Airfield_Yapton
Report Ref: GS-2320140
Grid Ref: 499433, 102893

Map Name: County Series

Map date: **1910**

Scale: 1:10,560

Printed at: 1:10,560

N
W E
S

Surveyed 1875
Revised 1910
Edition N/A
Copyright N/A
Levelled N/A

Surveyed 1875
Revised 1910
Edition N/A
Copyright N/A
Levelled N/A

Ordnance Survey Licensed Partner

Produced by
Groundsure Insights
T: 08444 159000
E: info@groundsure.com
W: www.groundsure.com

© Crown copyright and database rights 2015 Ordnance Survey 100035207

Production date: 03 August 2015

To view map legend click here *Legend*

ARUN DISTRICT COUNCIL F/4/20/OUT

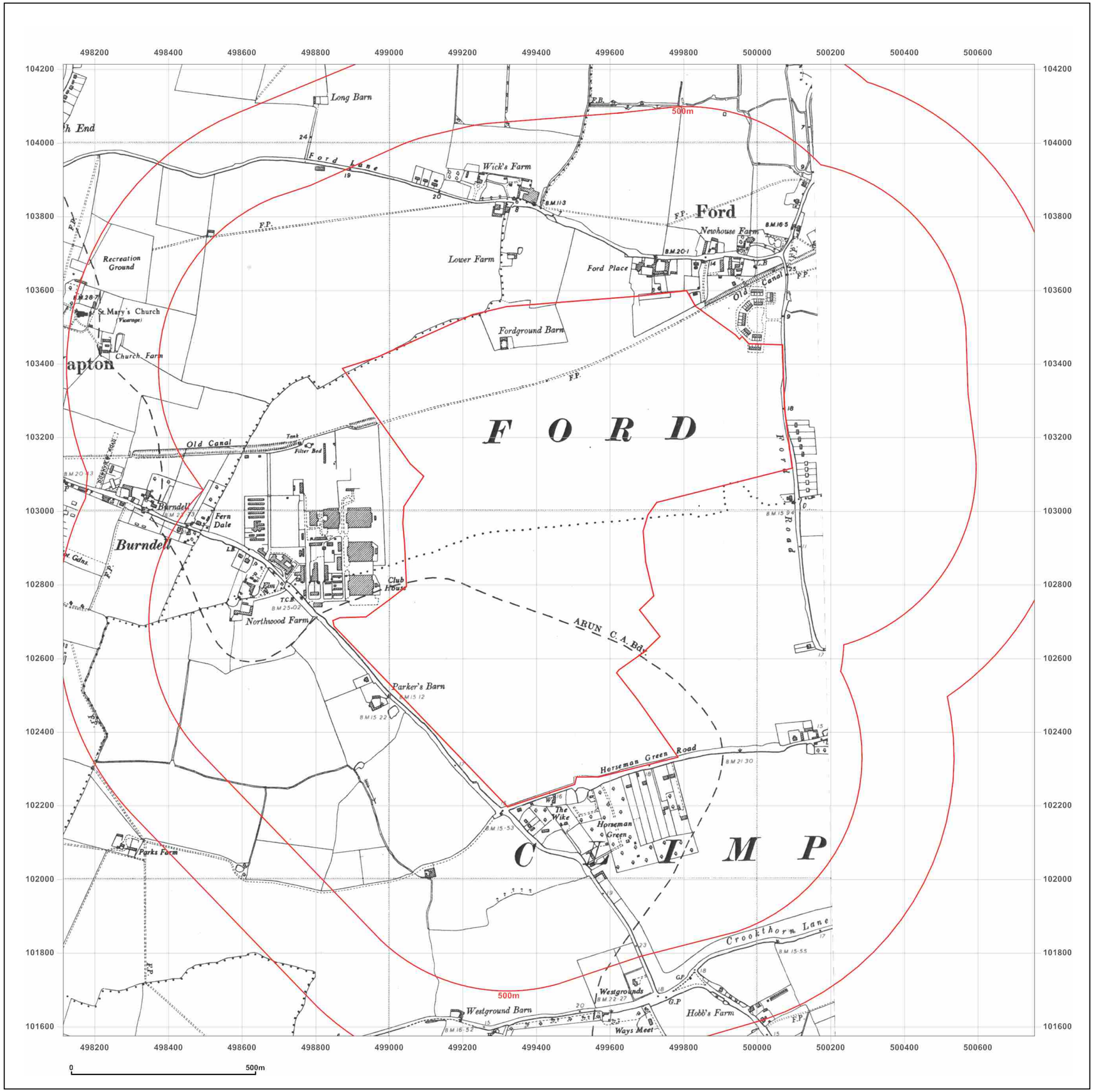

Groundsure INSIGHTS

Site Details:

499395, 102906

Client Ref: M41469_Ford_Airfield_Yapton
Report Ref: GS-2320140
Grid Ref: 499433, 102893

Map Name: County Series

Map date: **1950**

Scale: 1:10,560

Printed at: 1:10,560

N
W E
S

Surveyed 1875
Revised 1950
Edition N/A
Copyright N/A
Levelled N/A

Ordnance Survey Licensed Partner

Produced by
Groundsure Insights
T: 08444 159000
E: info@groundsure.com
W: www.groundsure.com

© Crown copyright and database rights 2015 Ordnance Survey 100035207

Production date: 03 August 2015

To view map legend click here *Legend*

ARUN DISTRICT COUNCIL F/4/20/OUT

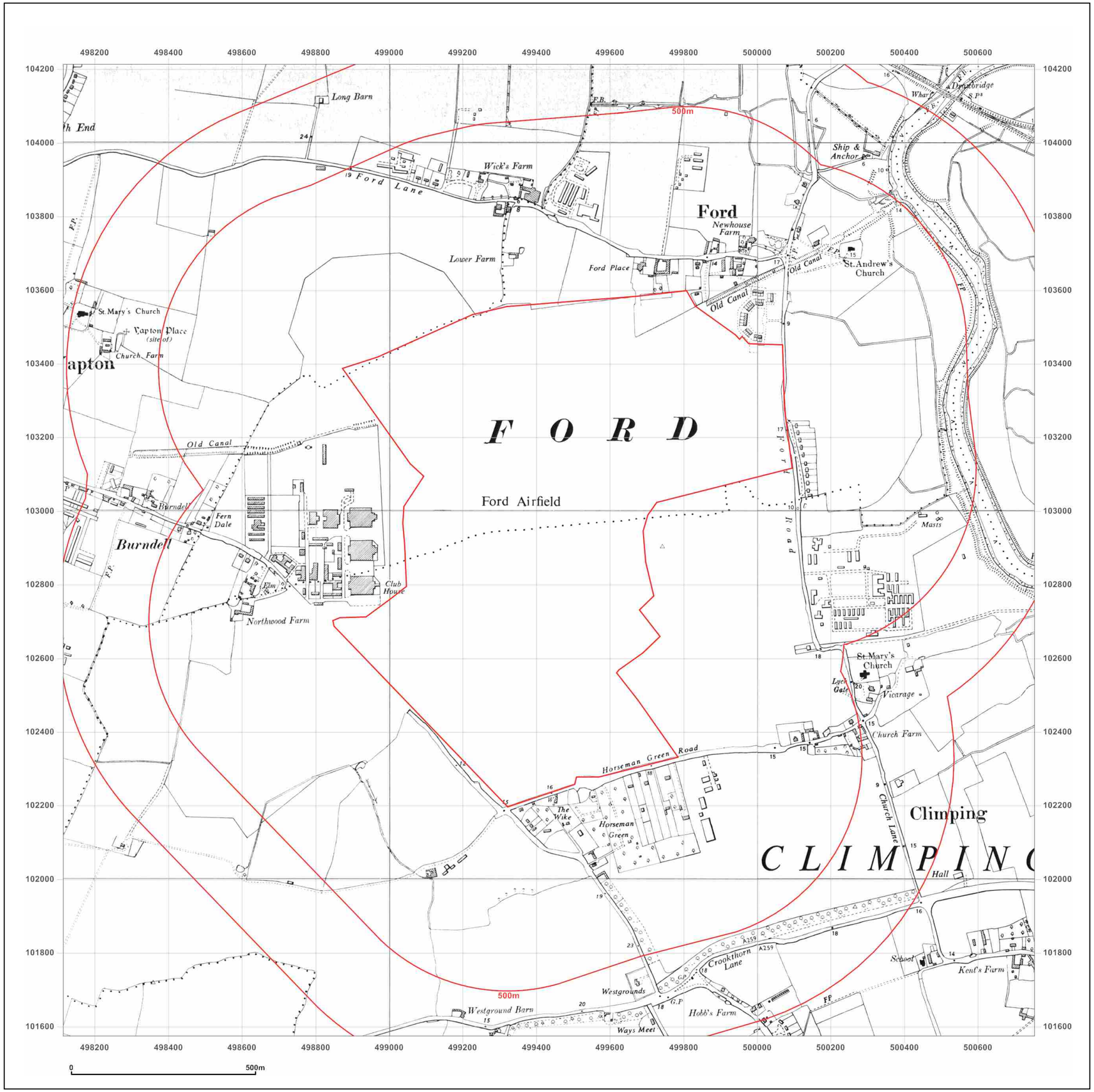

Groundsure INSIGHTS

Site Details:

499395, 102906

Client Ref: M41469_Ford_Airfield_Yapton
Report Ref: GS-2320140
Grid Ref: 499433, 102893

Map Name: Provisional

Map date: **1957-1961**

Scale: 1:10,560

Printed at: 1:10,560

N
W E
S

Surveyed N/A
Revised 1961
Edition N/A
Copyright N/A
Levelled N/A

Surveyed 1875
Revised 1957
Edition N/A
Copyright N/A
Levelled N/A

Ordnance Survey Licensed Partner

Produced by
Groundsure Insights
T: 08444 159000
E: info@groundsure.com
W: www.groundsure.com

© Crown copyright and database rights 2015 Ordnance Survey 100035207

Production date: 03 August 2015

To view map legend click here *Legend*

ARUN DISTRICT COUNCIL F/4/20/OUT

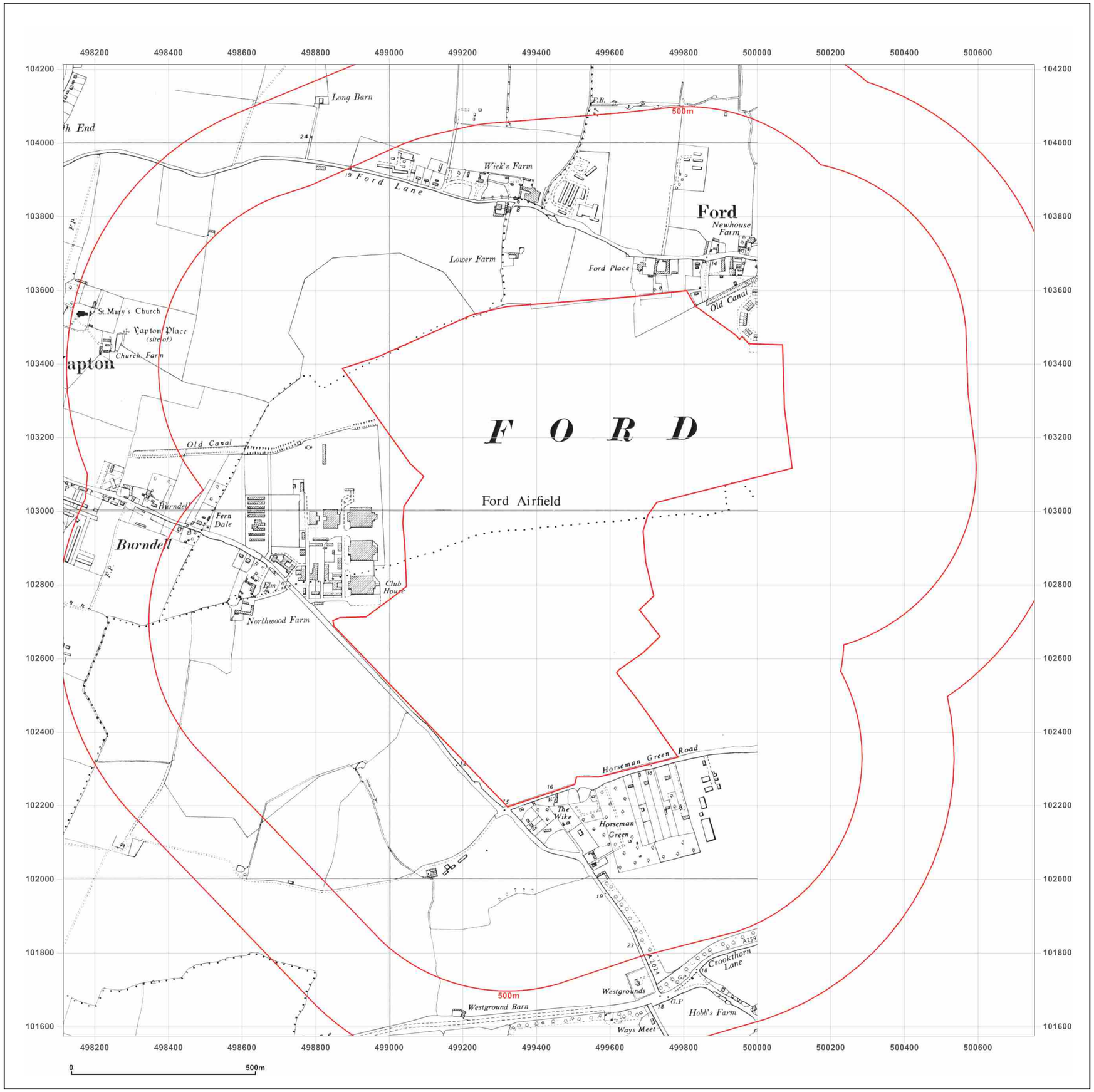

Groundsure INSIGHTS

Site Details:

499395, 102906

Client Ref: M41469_Ford_Airfield_Yapton
Report Ref: GS-2320140
Grid Ref: 499433, 102893

Map Name: Provisional

Map date: **1966**

Scale: 1:10,560

Printed at: 1:10,560

N
W E
S

Surveyed N/A
Revised 1966
Edition N/A
Copyright N/A
Levelled N/A

Ordnance Survey Licensed Partner

Produced by
Groundsure Insights
T: 08444 159000
E: info@groundsure.com
W: www.groundsure.com

© Crown copyright and database rights 2015 Ordnance Survey 100035207

Production date: 03 August 2015

To view map legend click here *Legend*

ARUN DISTRICT COUNCIL F/4/20/OUT

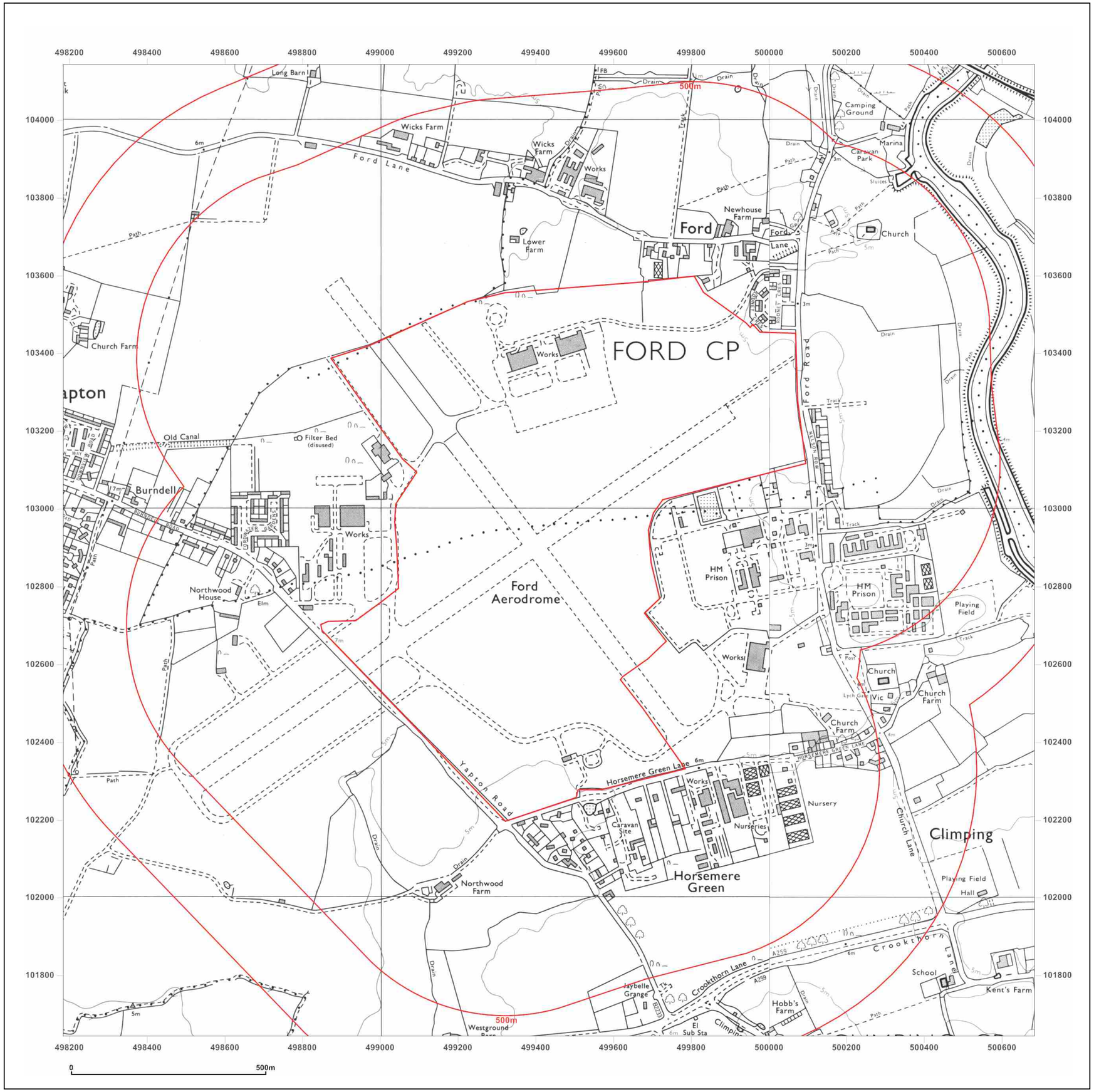

Groundsure INSIGHTS

Site Details:

499395, 102906

Client Ref: M41469_Ford_Airfield_Yapton
Report Ref: GS-2320140
Grid Ref: 499433, 102893

Map Name: National Grid

Map date: **1974-1978**

Scale: 1:10,000

Printed at: 1:10,000

N
W E
S

Surveyed 1978
Revised 1978
Edition N/A
Copyright N/A
Levelled N/A

Surveyed 1973
Revised 1974
Edition N/A
Copyright N/A
Levelled N/A

Ordnance Survey Licensed Partner

Produced by
Groundsure Insights
T: 08444 159000
E: info@groundsure.com
W: www.groundsure.com

© Crown copyright and database rights 2015 Ordnance Survey 100035207

Production date: 03 August 2015

To view map legend click here *Legend*

ARUN DISTRICT COUNCIL F/4/20/OUT

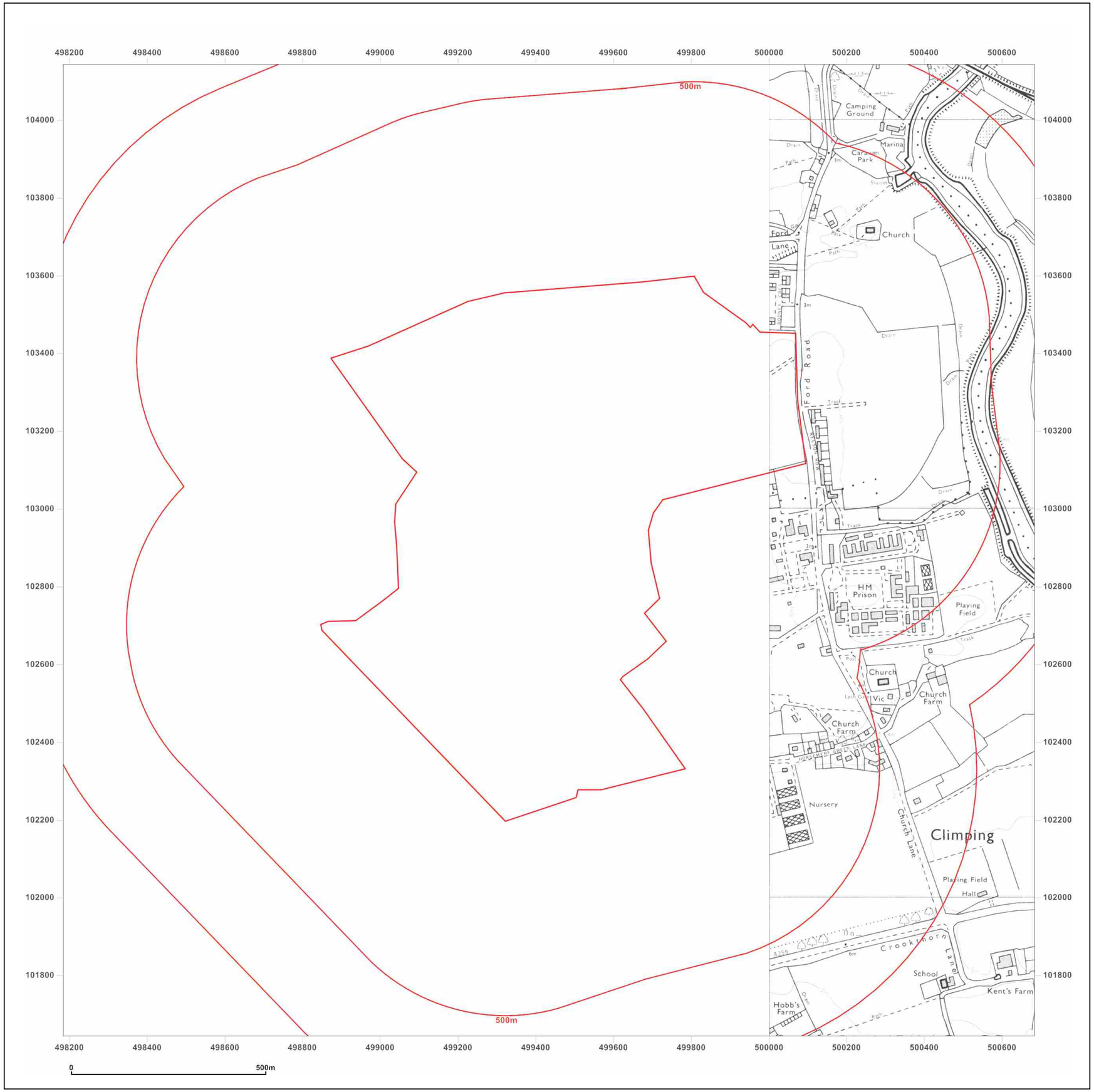

Groundsure INSIGHTS

Site Details:

499395, 102906

Client Ref: M41469_Ford_Airfield_Yapton
Report Ref: GS-2320140
Grid Ref: 499433, 102893

Map Name: National Grid

Map date: **1981**

Scale: 1:10,000

Printed at: 1:10,000

N W E S

Surveyed 1981
Revised 1981
Edition N/A
Copyright N/A
Levelled N/A

Ordnance Survey Licensed Partner

Produced by
Groundsure Insights
T: 08444 159000
E: info@groundsure.com
W: www.groundsure.com

© Crown copyright and database rights 2015 Ordnance Survey 100035207

Production date: 03 August 2015

To view map legend click here *Legend*

ARUN DISTRICT COUNCIL F/4/20/OUT

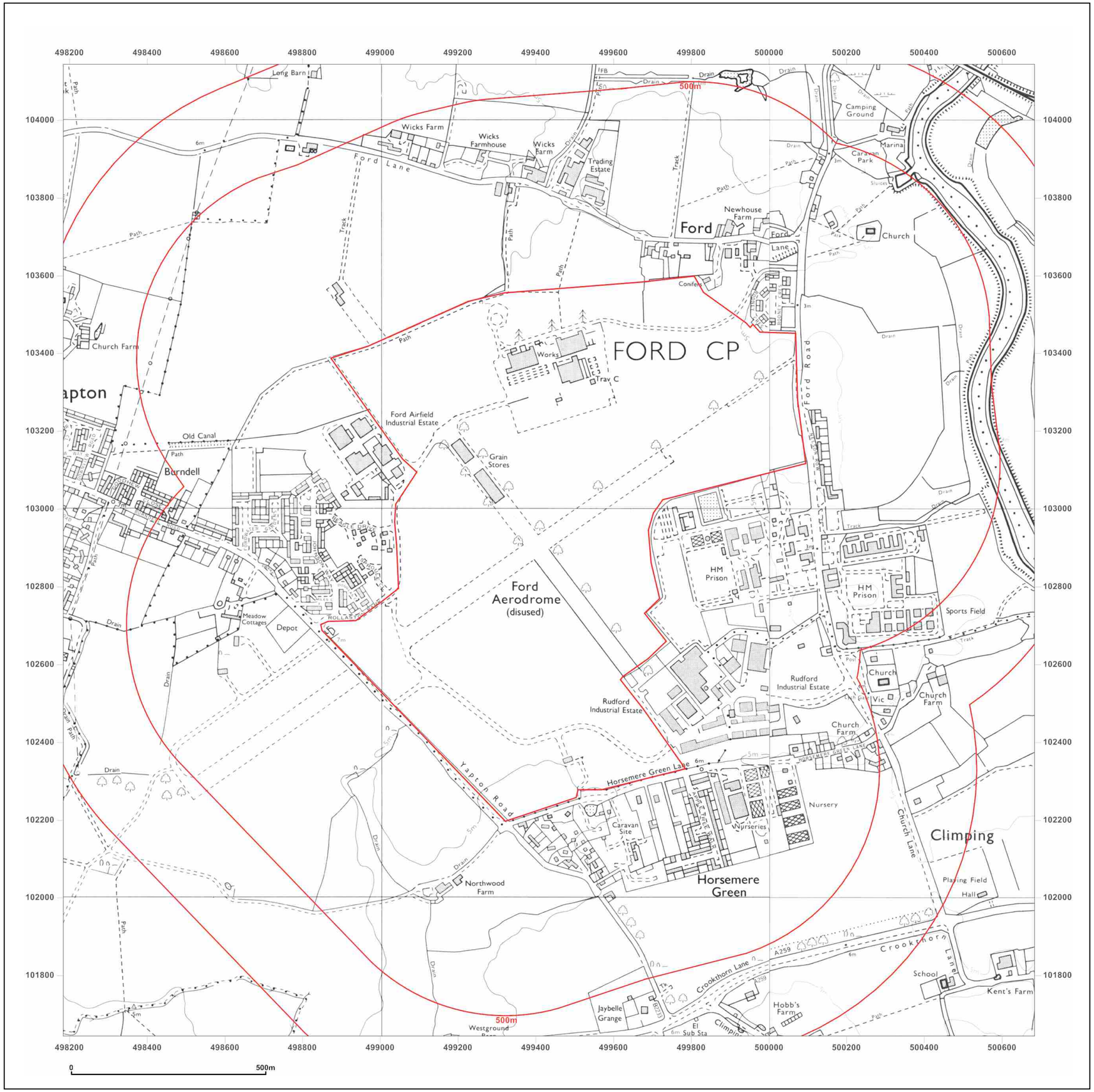

Groundsure INSIGHTS

Site Details:

499395, 102906

Client Ref: M41469_Ford_Airfield_Yapton
Report Ref: GS-2320140
Grid Ref: 499433, 102893

Map Name: National Grid

Map date: **1991-1992**

Scale: 1:10,000

Printed at: 1:10,000

N
W E
S

Surveyed 1991
Revised 1991
Edition N/A
Copyright N/A
Levelled N/A

Surveyed 1981
Revised 1992
Edition N/A
Copyright N/A
Levelled N/A

Ordnance Survey Licensed Partner

Produced by
Groundsure Insights
T: 08444 159000
E: info@groundsure.com
W: www.groundsure.com

© Crown copyright and database rights 2015 Ordnance Survey 100035207

Production date: 03 August 2015

To view map legend click here *Legend*

ARUN DISTRICT COUNCIL F/4/20/OUT

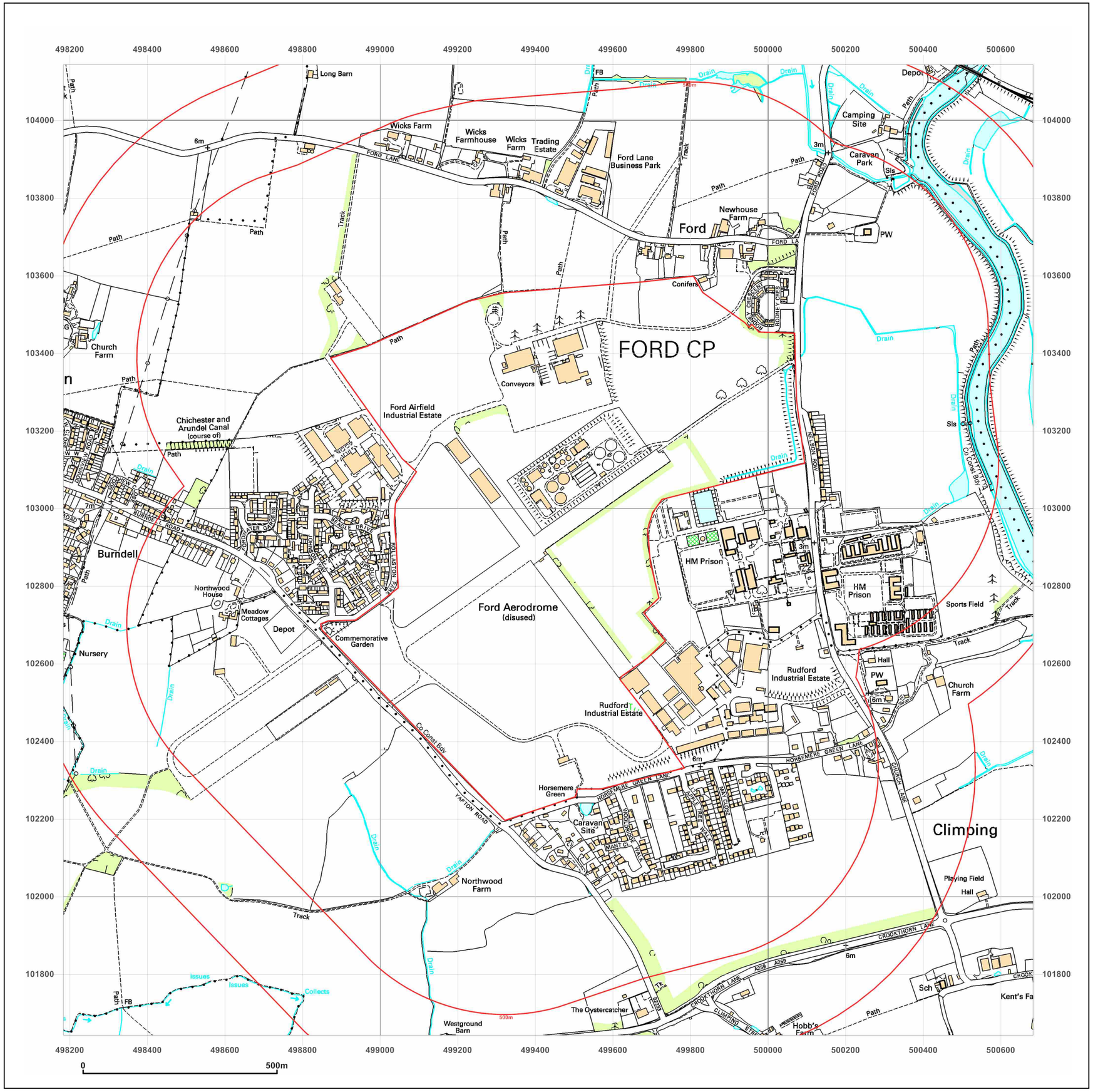

Groundsure INSIGHTS

Site Details:

499395, 102906

Client Ref: M41469_Ford_Airfield_Yapton
Report Ref: GS-2320140
Grid Ref: 499433, 102893

Map Name: 1:10,000 Raster

Map date: **2002**

Scale: 1:10,000

Printed at: 1:10,000

N
W E
S

2002

Ordnance Survey Licensed Partner

Produced by
Groundsure Insights
T: 08444 159000
E: info@groundsure.com
W: www.groundsure.com

© Crown copyright and database rights 2015 Ordnance Survey 100035207

Production date: 03 August 2015

To view map legend click here *Legend*

ARUN DISTRICT COUNCIL F/4/20/OUT

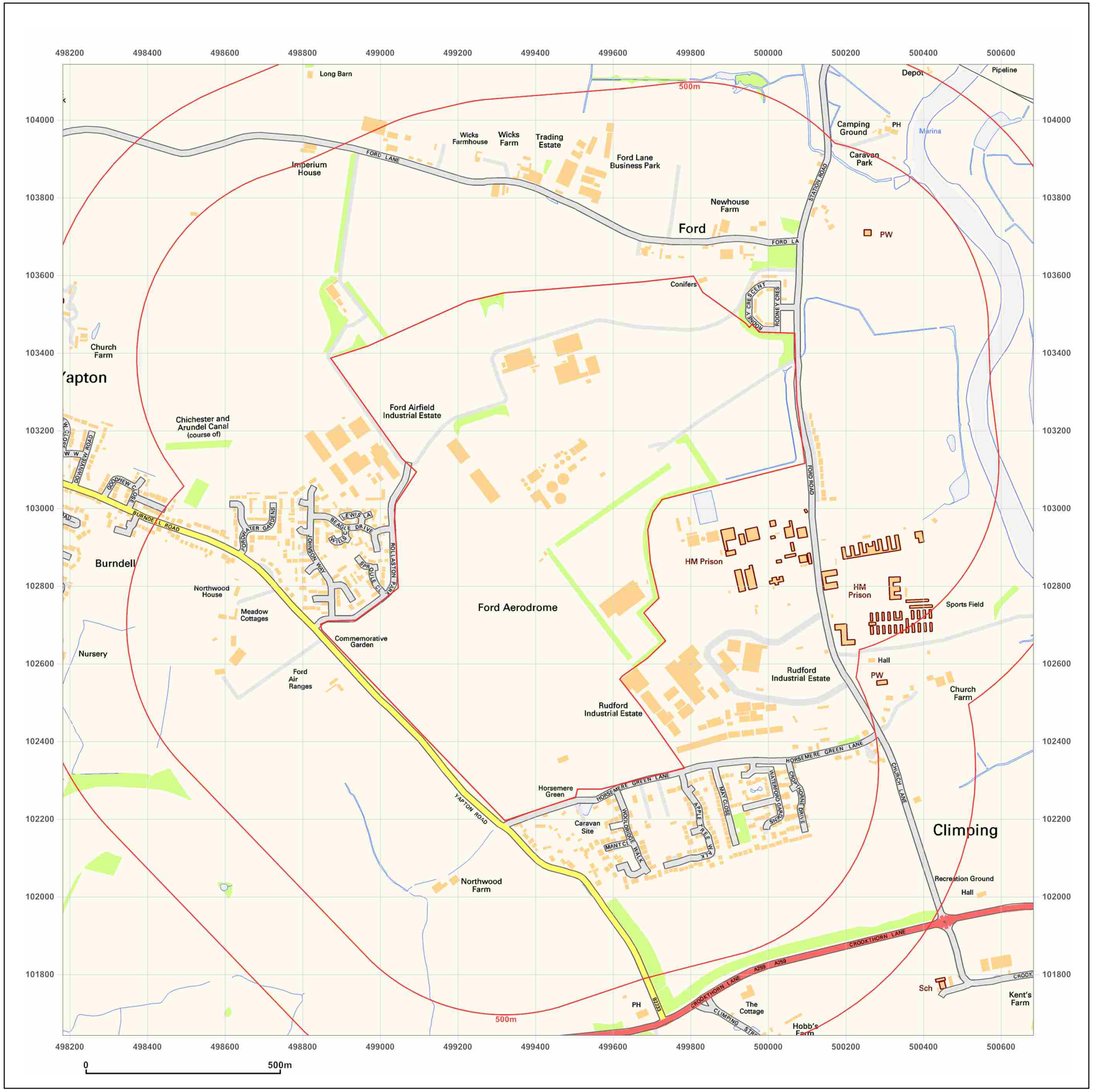

Groundsure INSIGHTS

Site Details:

499395, 102906

Client Ref: M41469_Ford_Airfield_Yapton
Report Ref: GS-2320140
Grid Ref: 499433, 102893

Map Name: National Grid

Map date: 2010

Scale: 1:10,000

Printed at: 1:10,000

N
W E
S

2010

Ordnance Survey Licensed Partner

Produced by
Groundsure Insights
T: 08444 159000
E: info@groundsure.com
W: www.groundsure.com

© Crown copyright and database rights 2015 Ordnance Survey 100035207

Production date: 03 August 2015

To view map legend click here *Legend*

ARUN DISTRICT COUNCIL F/4/20/OUT

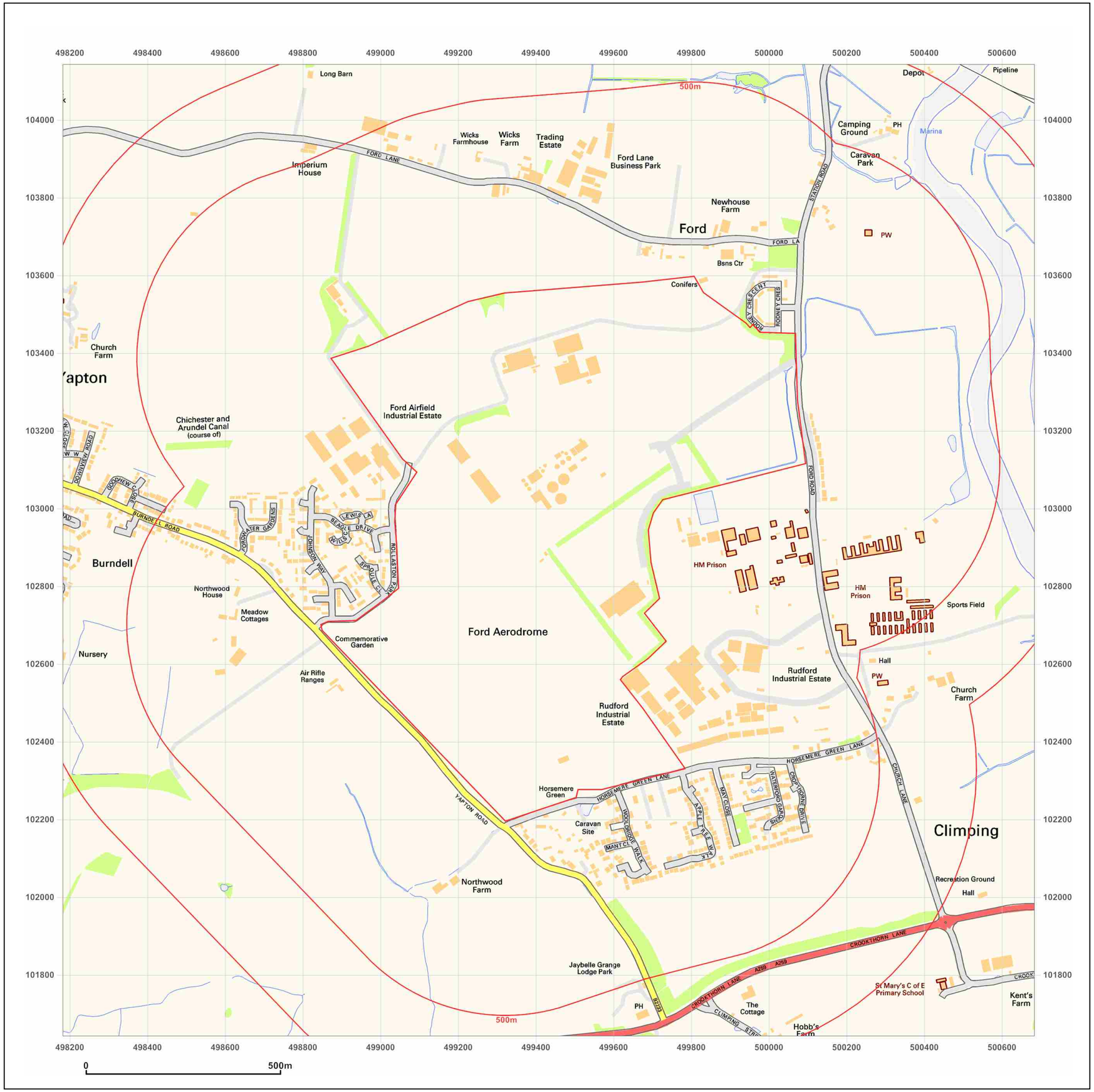

Groundsure INSIGHTS

Site Details:

499395, 102906

Client Ref: M41469_Ford_Airfield_Yapton
Report Ref: GS-2320140
Grid Ref: 499433, 102893

Map Name: National Grid

Map date: 2014

Scale: 1:10,000

Printed at: 1:10,000

N
W E
S

2014

Ordnance Survey Licensed Partner

Produced by
Groundsure Insights
T: 08444 159000
E: info@groundsure.com
W: www.groundsure.com

© Crown copyright and database rights 2015 Ordnance Survey 100035207

Production date: 03 August 2015

To view map legend click here *Legend*