Plans & Elevations 1:100 @ A1

1 0 1 2 3 4 5 6 7 8 9m

1:100

TYPE B 3B5P Plots 4, 5, 7, 8 & 9

plans & elevations

Notes
1. This drawing is the copyright of MH Architects Ltd
2. Do not scale this drawing except for Local Authority planning purposes
3. All dimensions must be checked on site by the contractor prior to commencement of the works.

Client Approval	
X	A - Approved
X	B - Approved with comments
X	C - Do not use

Rev.	Revision Note/Purpose of Issue	Drw By	Date	Chk By	Date

Plots 4,5,7,8 shown
Plot 9 handed

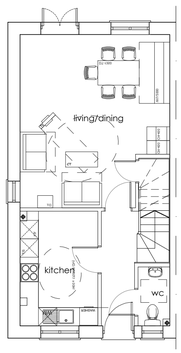

GROUND
floor plan

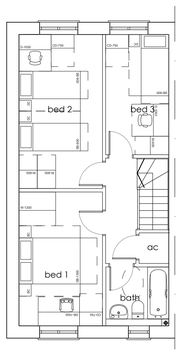

FIRST
floor plan

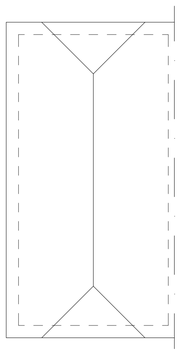

ROOF
plan
Plots 4,5 & 7

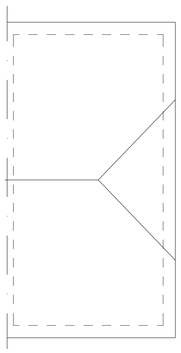

ROOF
plan
Plots 8 & 9 (handed)

MATERIALS KEY

A. facing brick
B. black boarding
C. brick detail
D. red plain roof tile

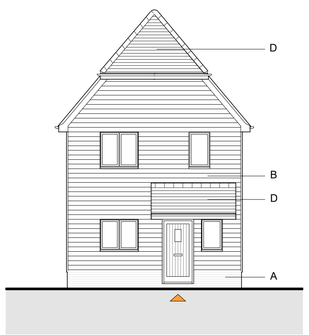

FRONT
elevation
Plots 4, 5 & 7

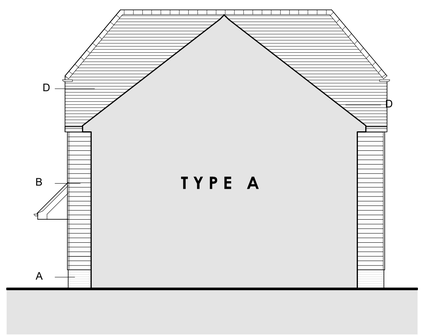

SIDE
elevation
Plots 4, 5 & 7

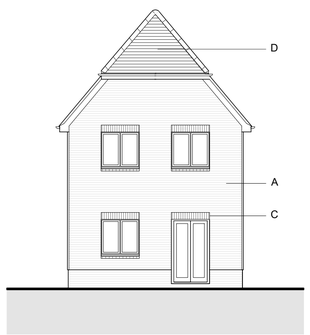

REAR
elevation
Plots 4, 5 & 7

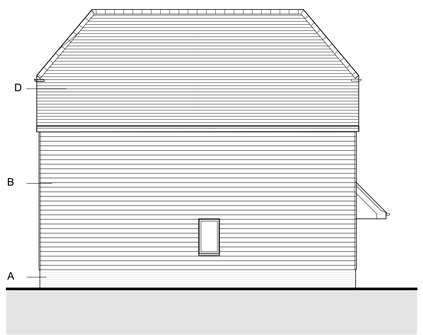

SIDE
elevation
Plots 4, 5 & 7

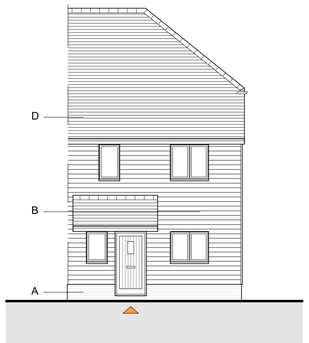

FRONT
elevation
plot 8 shown, plot 9 handed

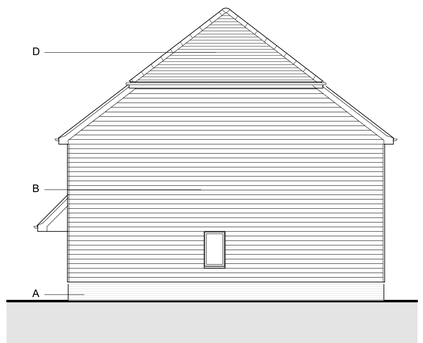

SIDE
elevation
plot 8 shown, plot 9 handed

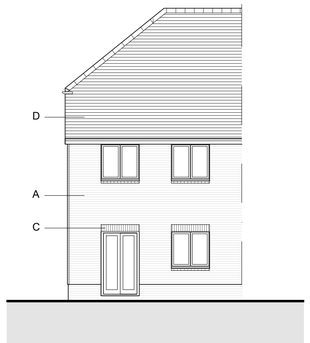

REAR
elevation
plot 8 shown, plot 9 handed

Residential Development

At Burndell Rd, Yapton

for Driftstone Homes Ltd

Drawing title

Plans & Elevations
Type B

Drawn	Date	Checked	Date	Scale at A1
BT	October 20	CP	28/10/20	1:100

Job No.	Pro.	Org.	Zone	Level	Type	Role	No.	Rev.
20-009	BUR	MHA	00	XX	DR	A	0006	P02

Purpose of Issue

PLANNING APPLICATION

Ground Floor I Bicentennial Building
Southern Gate I Chichester
West Sussex I PO19 8EZ

t. 01243 774748
e. admin@mharchitects.co.uk
www.mharchitects.co.uk

Limited Company
Registered in England No.5994233

ARUN DISTRICT COUNCIL F/22/21/PL