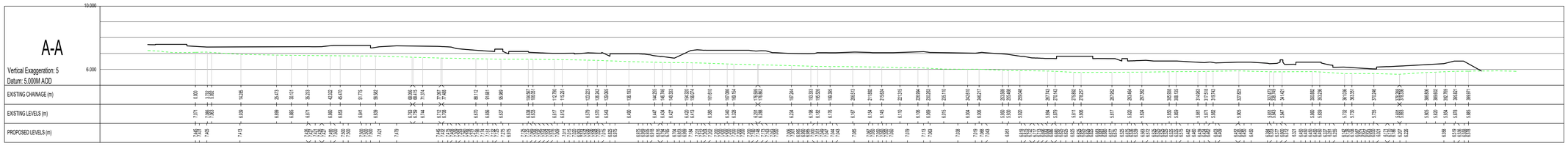

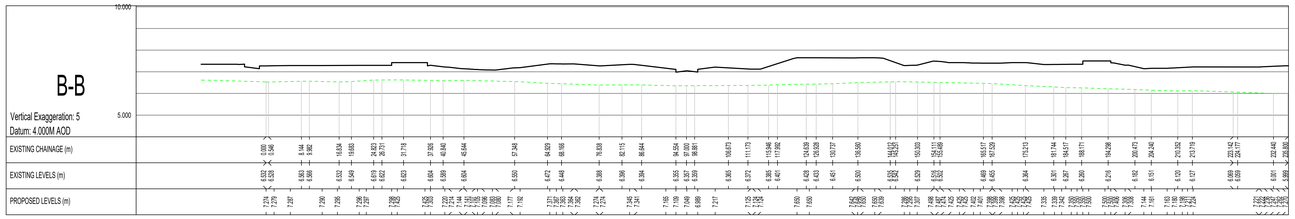

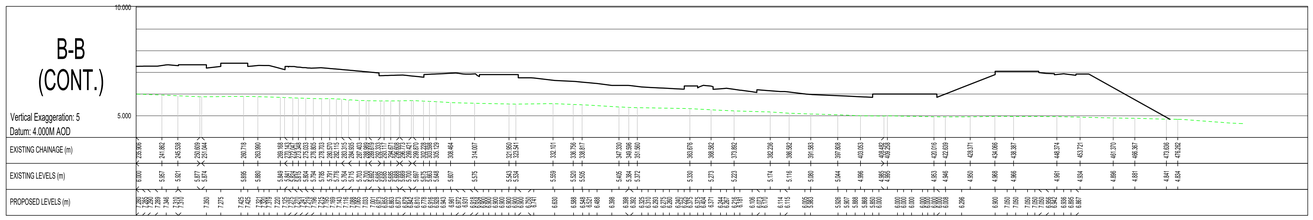

NOTES:

1. THIS DRAWING IS TO BE READ IN CONJUNCTION WITH THE RELEVANT SPECIFICATION, INC. RISK ASSESSMENTS AND ALL OTHER RELATED DRAWINGS ISSUED BY THE ENGINEER.
2. DO NOT SCALE FROM THIS DRAWING. WORK FROM FIGURED DIMENSIONS ONLY.
3. ALL DIMENSIONS SHOWN ON THIS DRAWING ARE IN METRES UNLESS OTHERWISE STATED.
4. ALL DIMENSIONS, LEVELS AND SURVEY GRID CO-ORDINATES ARE TO BE CHECKED ON SITE AND THE ENGINEER NOTIFIED IMMEDIATELY OF ANY DISCREPANCIES PRIOR TO THE COMMENCEMENT OF THE WORKS.
5. NO DEVIATION FROM THE DETAILS SHOWN ON THIS DRAWING IS PERMITTED WITHOUT PRIOR PERMISSION FROM THE ENGINEER.
6. ANY WORKS OUTSIDE RED SITE BOUNDARY ARE FOR INFORMATION PURPOSES ONLY, UNLESS SPECIFICALLY NOTED. ALL WORKS OUTSIDE THE SITE BOUNDARY WILL BE UNDERTAKEN BY OTHERS UNDER A SEPARATE CONTRACT.

KEY

PROPOSED SURFACE LEVELS

EXISTING SURFACE LEVELS

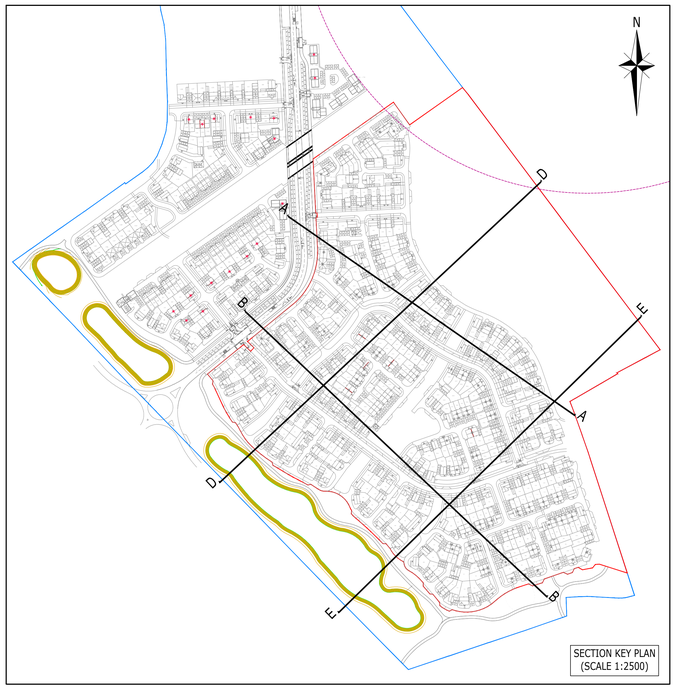

5m
1m
0m
Scale: 1:100 Vert.

0m 5m 25m
Scale: 1:500 Horz. @ A1

PRELIMINARY

FOR PLANNING

Rev	Description	Drn	Chk	App	Date
B	REVISED FOR LATEST SITE LAYOUT ASSOCIATED CHANGES	CG	CG	MNR	10.07.25
A	REVISED FOR LATEST SITE LAYOUT ASSOCIATED CHANGES	A/B	A/B	MNR	19.12.24
-	PRELIM ISSUE	TKH	EF	MR	09.08.24

ARDENT | CONSULTING ENGINEERS
AN EMPLOYEE OWNED COMPANY

Third Floor
The Hallmark Building
52-56 Leadenhall Street
London
EC3M 5JE

Tel: 020 7680 4088
Web: www.ardent-ce.co.uk
E-mail: enquiries@ardent-ce.co.uk

worksafe consulting
www.ensafe.com

SSIP SUPPLY CHAIN SAFETY IMPROVEMENT PROGRAMME

ISO 9001 BUREAU VERITAS Certification

Client

VISTRY SOUTH EAST

Project Title:

THE LANDING, LAND AT FORD AIRFIELD, FORD

Drawing Title:

RM4 - SITE SECTIONS (SHEET 1)

Drawn by	Checked by	Approved by
TKH	EF	MR

AO Scale	Date	Revision
AS SHOWN	09.08.24	B

Drawing Number

2205771-D190

Reproduced from/based upon Ordnance Survey material.
© Crown copyright and database rights 2024 OS AC0000815381