












- KEY**
-  LAND OWNERSHIP BOUNDARY
 -  PLANNING APPLICATION BOUNDARY
 -  RM 4 SURFACE WATER PIPE AND CHAMBER (ARROW DENOTES FLOW)
 -  RM4 FOUL WATER PIPE AND CHAMBER (ARROW DENOTES FLOW)
 -  ENABLING INFRASTRUCTURE SURFACE WATER DRAINAGE AND CHAMBER
 -  ENABLING INFRASTRUCTURE FOUL WATER DRAINAGE AND CHAMBER
 -  ENABLING INFRASTRUCTURE FOUL RISING MAIN
 -  EXISTING SURFACE WATER SEWER
 -  RM4 SWALE



Rev	Description	Drn	Chk	App	Date
-----	-------------	-----	-----	-----	------

Tel: 020 7680 4088
Web: www.ardent-ce.co.uk
E-mail: enquiries@ardent-ce.co.uk

Project Title: _____

Drawing Title:
**RM4 - DRAINAGE STRATEGY
(SHEET 1)**

IK	EF	MR
----	----	----