








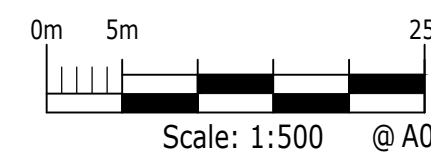




- KEY**
- LAND OWNERSHIP BOUNDARY
 -  PLANNING APPLICATION BOUNDARY
 -  RM1 SURFACE WATER PIPE AND CHAMBER (ARROW DENOTES FLOW)
 -  ENABLING INFRASTRUCTURE SURFACE WATER DRAINAGE AND CHAMBER



IMPERMEABLE AREAS SCHEDULE (RM1)			
	CATCHMENT TYPE	AREA (m ²)	AREA (ha)
	PRIVATE DRIVEWAYS	13811	1.381
	SHARED DRIVEWAYS	10193	1.019
	ESTATE ROADS & PATHS	10437	1.044
	ROOFS	18268	1.827
	10% URBAN CREEP (DWELLING ROOFS)	1827	0.183
	GARAGE ROOFS	1389	0.139
	TOTAL	55925	5.593



PRELIMINARY

FOR PLANNING

A	UPDATED TO NEW SITE LAYOUT	HP	CG	MNR	18.12.24
-	INITIAL ISSUE	HP	CG	MNR	05.09.24
Rev	Description	Drn	Chk	App	Date

ADDENT | CONSULTING

ARDENT | CONSULTING
ENGINEERS

AN EMPLOYEE OWNED COMPANY

Third Floor
The Hallmark Building

52-56 Leadenhall Street
London

EC3M SJE

Tel: 020 7686 4088
Web: www.ardent-co.co.uk
E-mail: enquiries@ardent-co.co.uk

Cilant

INTERFACIAL CONTACT

VISTRY SOUTH EAST

Project Title: _____

THE LANDINGS. LAND AT

FORD AIRFIELD, FORD

Drawing Title:

RM1 - IMPERMEABLE AREAS PLAN

(SHEET 1)

Drawn by HR	Checked by CG	Approved by MNR
-----------------------	-------------------------	---------------------------

AO Scale	Date	Revision
----------	------	----------

1:500	SEPT 2024	A
Drawing Number		

2205771 - 220

• fond airfield, arun, section 278 works\technical\acad\drawings\2205771-220-221 mri impermeable areas plan.dwg