

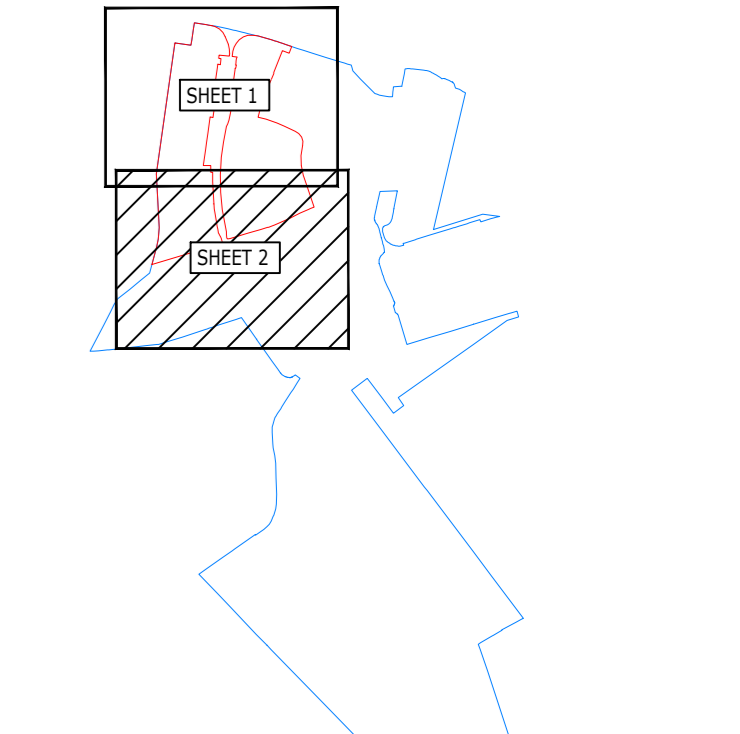


1. THIS DRAWING IS TO BE READ IN CONJUNCTION WITH THE RELEVANT SPECIFICATION, INC. RISK ASSESSMENTS AND ALL OTHER RELATED DRAWINGS ISSUED BY THE ENGINEER.
2. DO NOT SCALE FROM THIS DRAWING. WORK FROM FIGURED DIMENSIONS ONLY.
3. ALL DIMENSIONS SHOWN ON THIS DRAWING ARE IN METRES UNLESS OTHERWISE STATED.
4. ALL DIMENSIONS, LEVELS AND SURVEY GRID CO-ORDINATES ARE TO BE CHECKED ON SITE AND THE ENGINEER NOTIFIED IMMEDIATELY OF ANY DISCREPANCIES PRIOR TO THE COMMENCEMENT OF THE WORKS.
5. NO DEVIATION FROM THE DETAILS SHOWN ON THIS DRAWING IS PERMITTED WITHOUT PRIOR PERMISSION FROM THE ENGINEER.
6. ANY WORKS OUTSIDE RED SITE BOUNDARY ARE FOR INFORMATION PURPOSES ONLY. UNLESS SPECIFICALLY NOTED, ALL WORKS OUTSIDE THE SITE BOUNDARY WILL BE UNDERTAKEN BY OTHERS UNDER A SEPARATE CONTRACT.

- LAND OWNERSHIP BOUNDARY
-  PLANNING APPLICATION BOUNDARY
-  RM1 SURFACE WATER PIPE AND CHAMBER
(ARROW DENOTES FLOW)
- ENABLING INFRASTRUCTURE SURFACE
WATER DRAINAGE AND CHAMBER



	CATCHMENT TYPE	AREA (m ²)	AREA (ha)
	PRIVATE DRIVEWAYS	13531	1.353
	SHARED DRIVEWAYS	9113	0.911
	ESTATE ROADS & PATHS	19197	1.920
	ROOFS	18285	1.829
	10% URBAN CREEP (DWELLING ROOFS)	1829	0.183
	GARAGE ROOFS	1312	0.131
	TOTAL	63267	6.327

	CATCHMENT TYPE	AREA (m ²)	AREA (ha)
	PRIVATE DRIVEWAYS	13531	1.353
	SHARED DRIVEWAYS	9113	0.911
	ESTATE ROADS & PATHS	19197	1.920
	ROOFS	18285	1.829
	10% URBAN CREEP (DWELLING ROOFS)	1829	0.183
	GARAGE ROOFS	1312	0.131
	TOTAL	63267	6.327



FOR PLANNING

-	INITIAL ISSUE	HP	CG	MNR	05.09.24
Rev	Description	Drp	Chk	App	Date

ARDENT | CONSULTING
ENGINEERS
AN EMPLOYEE OWNED COMPANY

Third Floor
The Hallmark Building
52-56 Leadenhall Street
London
EC3M 5JF

Tel: 020 7680 4088
Web: www.ardent-ce.co.uk
E-mail: enquiries@ardent-ce.co.uk

VISTRY SOUTH EAST

Project Title:

**THE LANDINGS, LAND AT
FORD AIRFIELD, FORD**

Drawing Title:

**RM1 - IMPERMEABLE AREAS PLAN
(SHEET 2)**

Drawn by HP	Checked by CG	Approved by MNR
A0 Scale 1:500	Date SEPT 2024	Revision -

2205771 - 221

Reproduced from/based upon Ordnance Survey material.
© Crown copyright and database rights 2024 OS AC0000