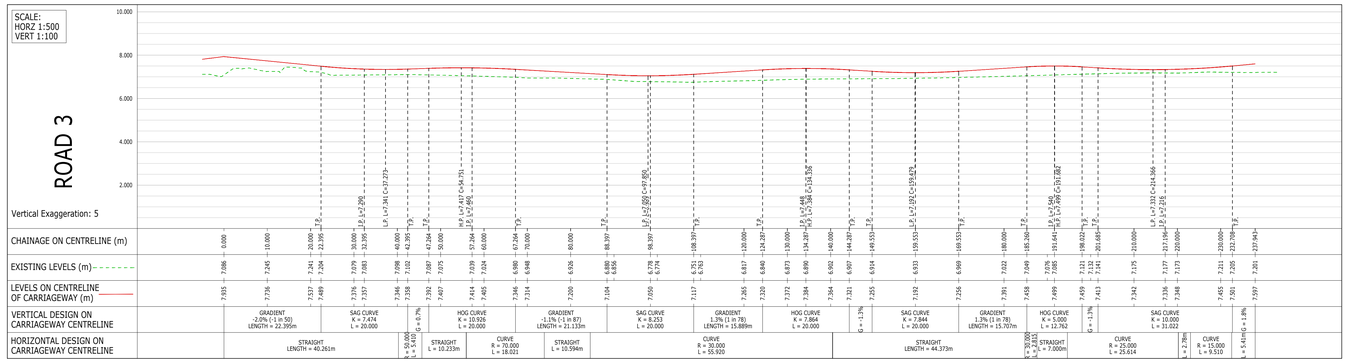


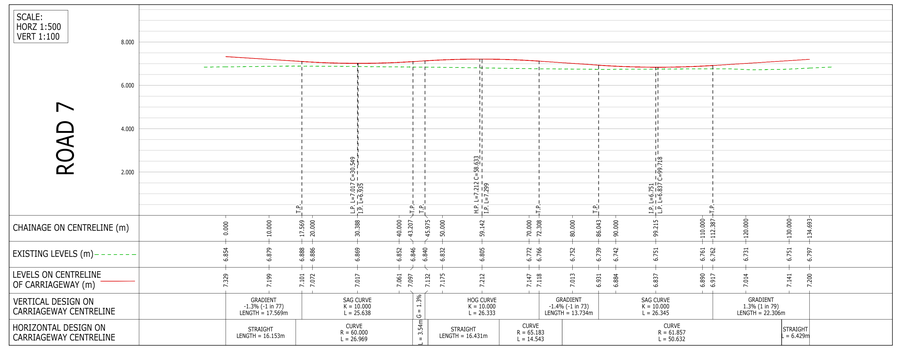


NOTES:

1. THIS DRAWING IS TO BE READ IN CONJUNCTION WITH THE RELEVANT SPECIFICATION, INC. RISK ASSESSMENTS AND ALL OTHER RELATED DRAWINGS ISSUED BY THE ENGINEER.
2. DO NOT SCALE FROM THIS DRAWING. WORK FROM FIGURED DIMENSIONS ONLY.
3. ALL DIMENSIONS SHOWN ON THIS DRAWING ARE IN METRES UNLESS OTHERWISE STATED.
4. ALL DIMENSIONS, LEVELS AND SURVEY GRID CO-ORDINATES ARE TO BE CHECKED ON SITE AND THE ENGINEER NOTIFIED IMMEDIATELY OF ANY DISCREPANCIES PRIOR TO THE COMMENCEMENT OF THE WORKS.
5. NO DEVIATION FROM THE DETAILS SHOWN ON THIS DRAWING IS PERMITTED WITHOUT PRIOR PERMISSION FROM THE ENGINEER.
6. ANY WORKS OUTSIDE RED SITE BOUNDARY ARE FOR INFORMATION PURPOSES ONLY. UNLESS SPECIFICALLY NOTED, ALL WORKS OUTSIDE THE SITE BOUNDARY WILL BE UNDERTAKEN BY OTHERS UNDER A SEPARATE CONTRACT.

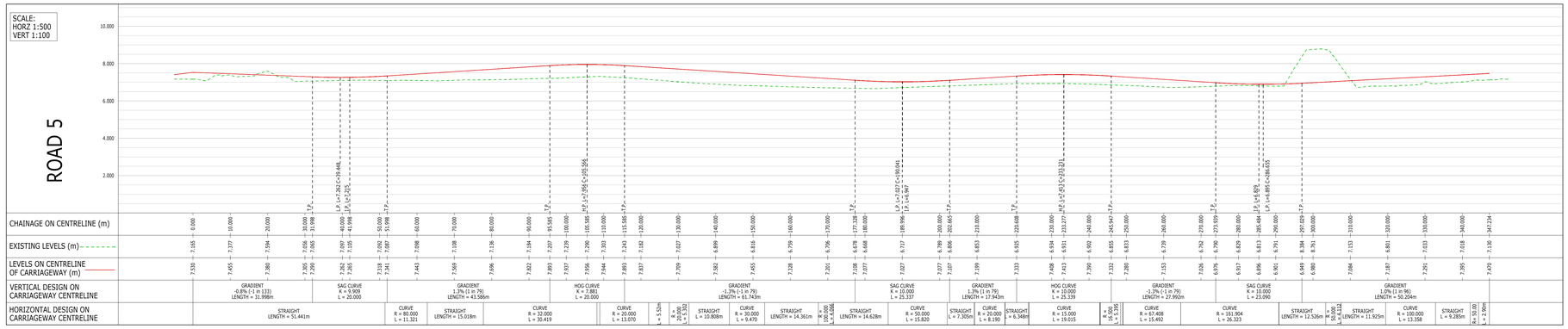


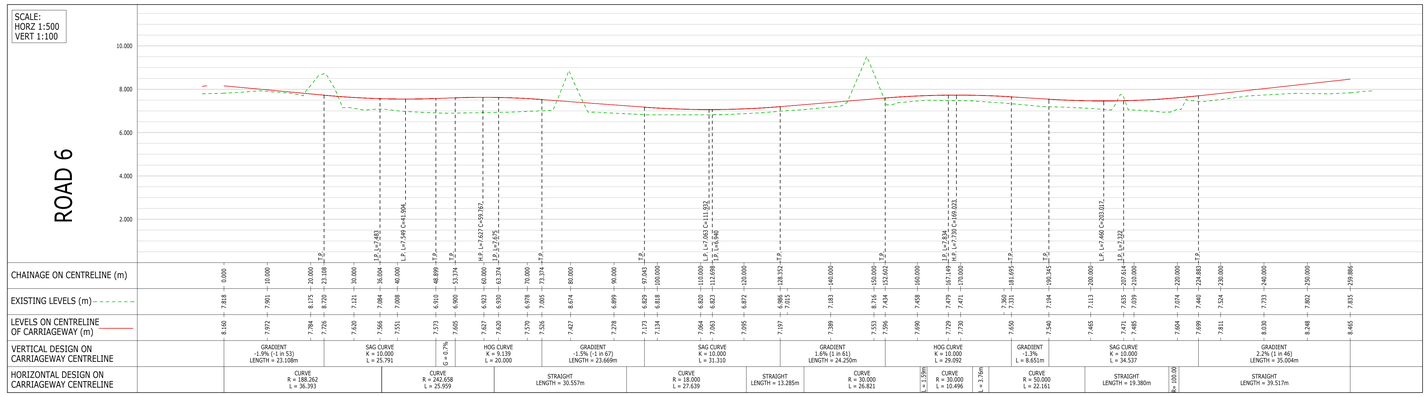


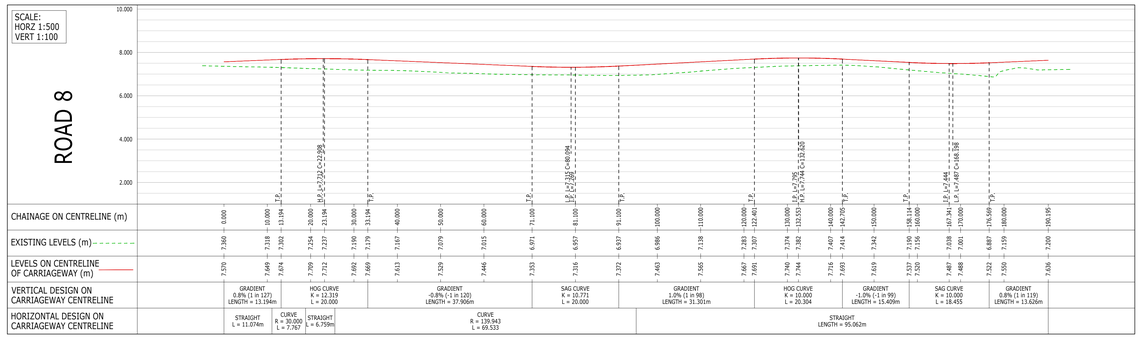


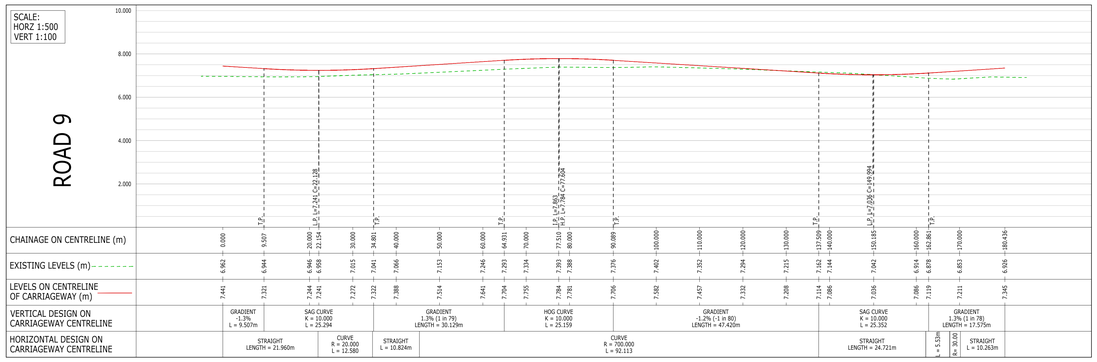


REFER TO DRAWINGS 2205771-D160 - 161 RM1 LEVELS STRATEGY (SHEETS 1-2) FOR CHAINAGE MARKERS

5m 1m 0m
Scale: 1:100 Vert.
0m 5m 25m
Scale: 1:500 Horz. @ A1

PRELIMINARY

FOR PLANNING

| Rev | Description | Drn | Chk | App | Date |
|---|---|---|---|---|---|
| - | PRELIM ISSUE | TKH | EF | MR | 09.08.24 |


ARDENT CONSULTING ENGINEERS
AN EMPLOYEE OWNED COMPANY
Third Floor
The Hallmark Building
52-56 Leadenhall Street
London
EC3M 5JE
Tel: 020 7680 4088
Web: www.ardent-ce.co.uk
E-mail: enquiries@ardent-ce.co.uk


worksafe construction www.amsetsd.com
SSIP SUPPLY CHAIN SAFETY IMPROVEMENT PROGRAMME
ISO 9001 BUREAU VERITAS Certification

Client
VISTRY SOUTH EAST

Project Title:
THE LANDING, LAND AT FORD AIRFIELD, FORD

Drawing Title:
RM1 - SITE SECTIONS (SHEET 1)

| Drawn by | Checked by | Approved by |
|---|---|---|
| TKH | EF | MR |
| AO Scale: AS SHOWN | Date: 09.08.24 | Revision: - |

Drawing Number
2205771-D180


user name: edward.bardsley
File Location: y:\ardent p\projects\2205771 - ford airfield, arun, section 278 works\technical\acad\drawings\2205771-180-180 site sections.dwg
© ARDENT CONSULTING ENGINEERS