









**KEY**

	LAND OWNERSHIP BOUNDARY
	PLANNING APPLICATION BOUNDARY
	PROPOSED MAJOR HIGHWAY CONTOUR (100mm INTERVALS)
	PROPOSED MINOR HIGHWAY CONTOUR (25mm INTERVALS)
	EXISTING SPOT LEVEL
	PROPOSED SPOT LEVEL
	PROPOSED OFF-SITE MAJOR HIGHWAY CONTOUR (100mm INTERVALS)
	PROPOSED OFF-SITE MINOR HIGHWAY CONTOUR (25mm INTERVALS)



Rev	Description	Drn	Chk	App	Date
-----	-------------	-----	-----	-----	------

Project Title:

Duration: hrs	Abundance: hrs	Amplitude: hrs
---------------	----------------	----------------

10.00	Drawing Number	2205771-D151
-------	----------------	--------------