NOTES
WRITTEN DIMENSIONS TO BE TAKEN IN PREFERENCE TO SCALE, AND ARE TO BE CHECKED ON SITE PRIOR TO COMMENCING WORK.
THIS DRAWING IS TO BE READ IN CONJUNCTION WITH ALL OTHER DOCUMENTS RELATING TO THIS PROJECT.
ANY DISCREPANCIES ARE TO BE REFERRED IMMEDIATELY TO THE PROJECT DESIGNER.
THIS DRAWING IS COPYRIGHT, AND SHOULD NOT BE USED OR REPRODUCED WITHOUT PERMISSION.
IT IS THE CONTRACTOR'S RESPONSIBILITY TO ENSURE COMPLIANCE WITH THE BUILDING REGULATIONS.



EXISTING REAR
(WEST) ELEVATION

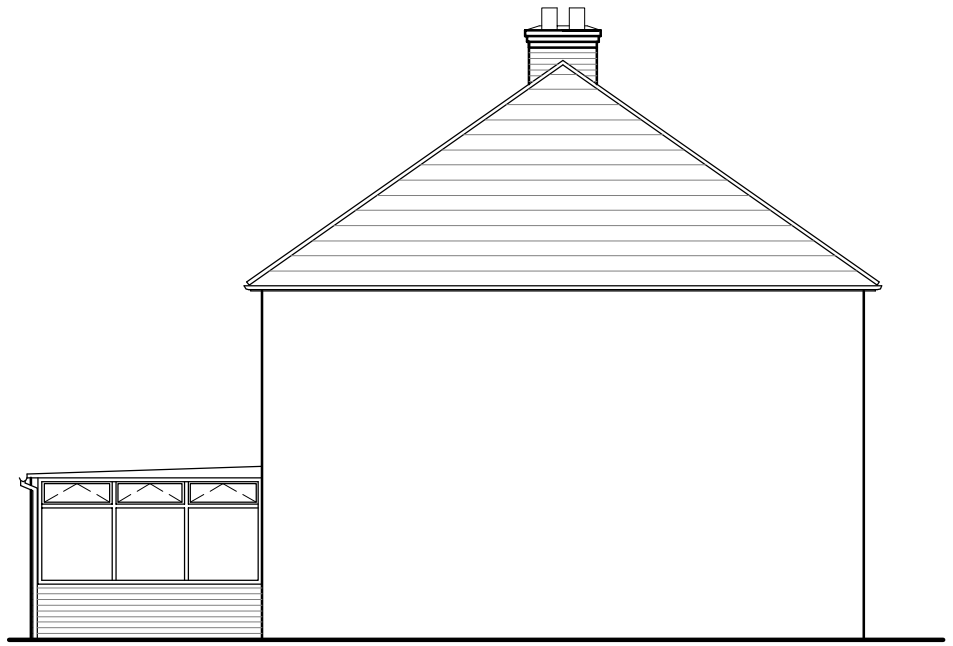

EXISTING SIDE (SOUTH) ELEVATION

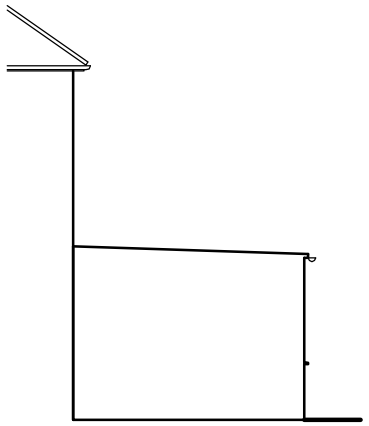

EXISTING SIDE
(NORTH ELEVATION)

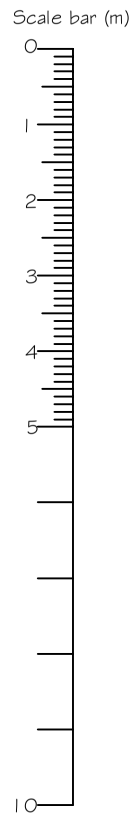

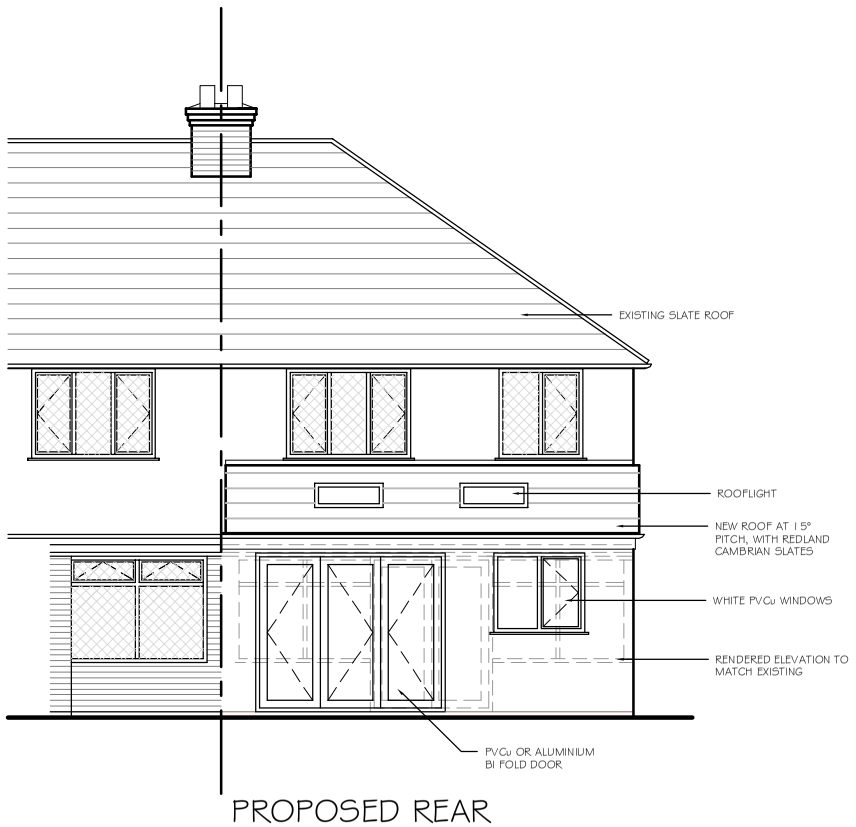

PROPOSED REAR
(WEST ELEVATION)

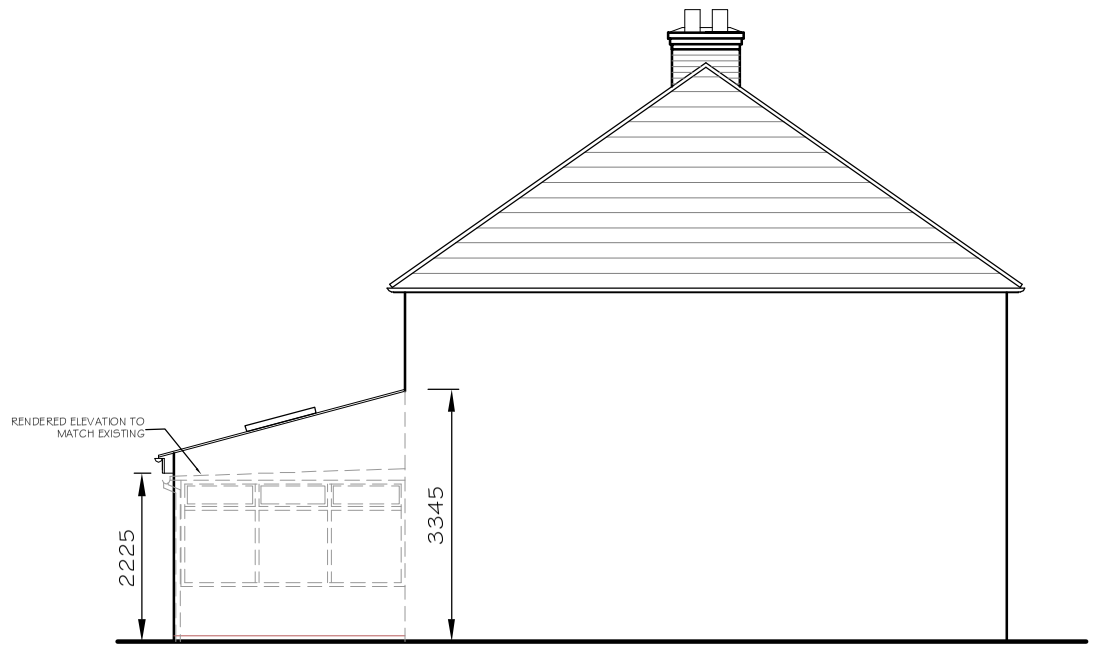

PROPOSED SIDE (SOUTH) ELEVATION

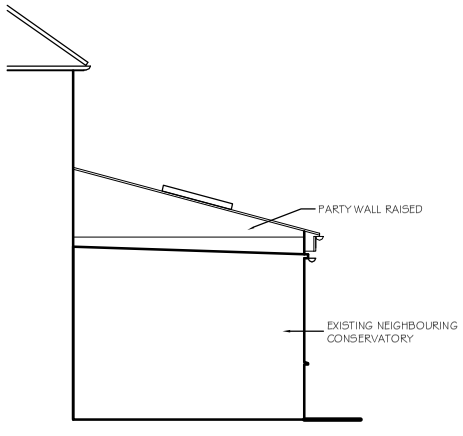

PROPOSED SIDE
(NORTH ELEVATION)

REV DESCRIPTION DATE

CLIENT
MS S ALDERTON

SCALE 1:100 @A3
DRAWN BY AP
DATE JUL 17

DWG NO 698/SK02
REV.

PROJECT
19 FIRS AVENUE
FELPHAM
BOGNOR REGIS
WEST SUSSEX

DRAWING TITLE
EXISTING AND PROPOSED REAR & SIDE ELEVATIONS

CHARTERED BUILDING SURVEYORS
SLOANE & BROWN
ARCHITECTURAL SERVICES
Unit 3b Woodhorn Business Centre
Woodhorn Lane
Oving Chichester
West Sussex PO20 2BX
Tel 01243 774764
www.sloaneandbrown.co.uk

ARUN DISTRICT COUNCIL FP/198/17/CLP