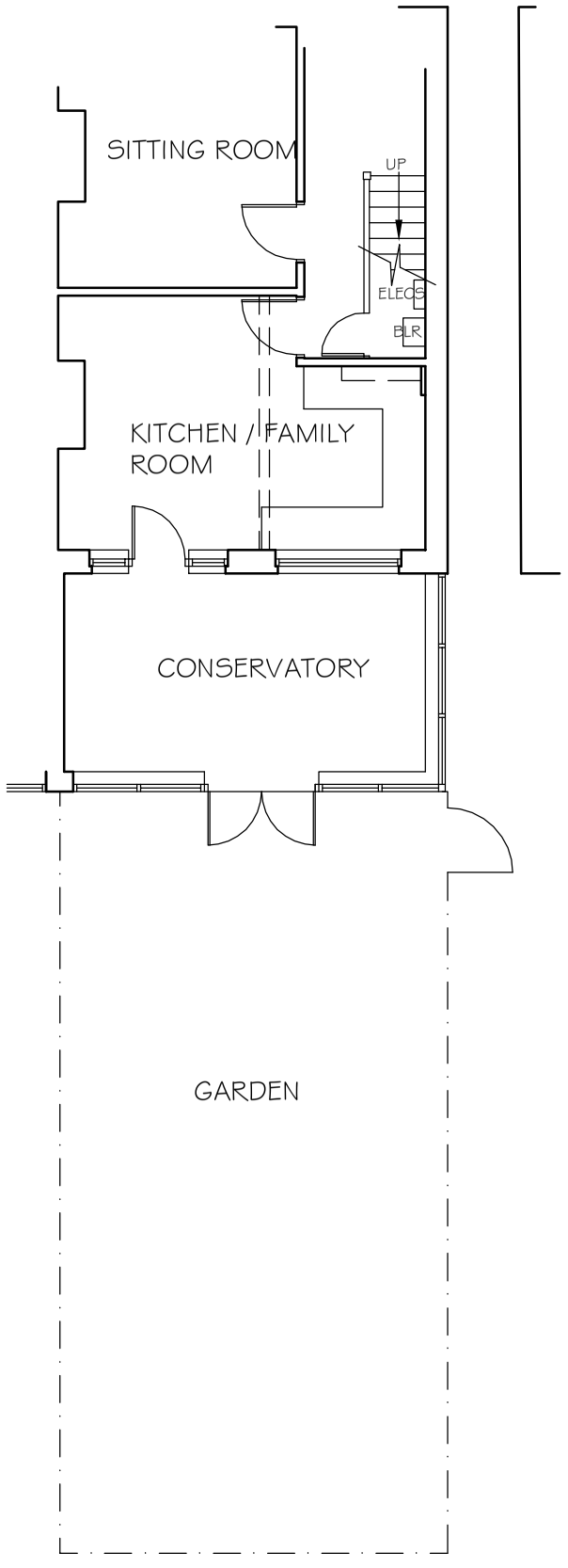

EXISTING PART GROUND FLOOR PLAN

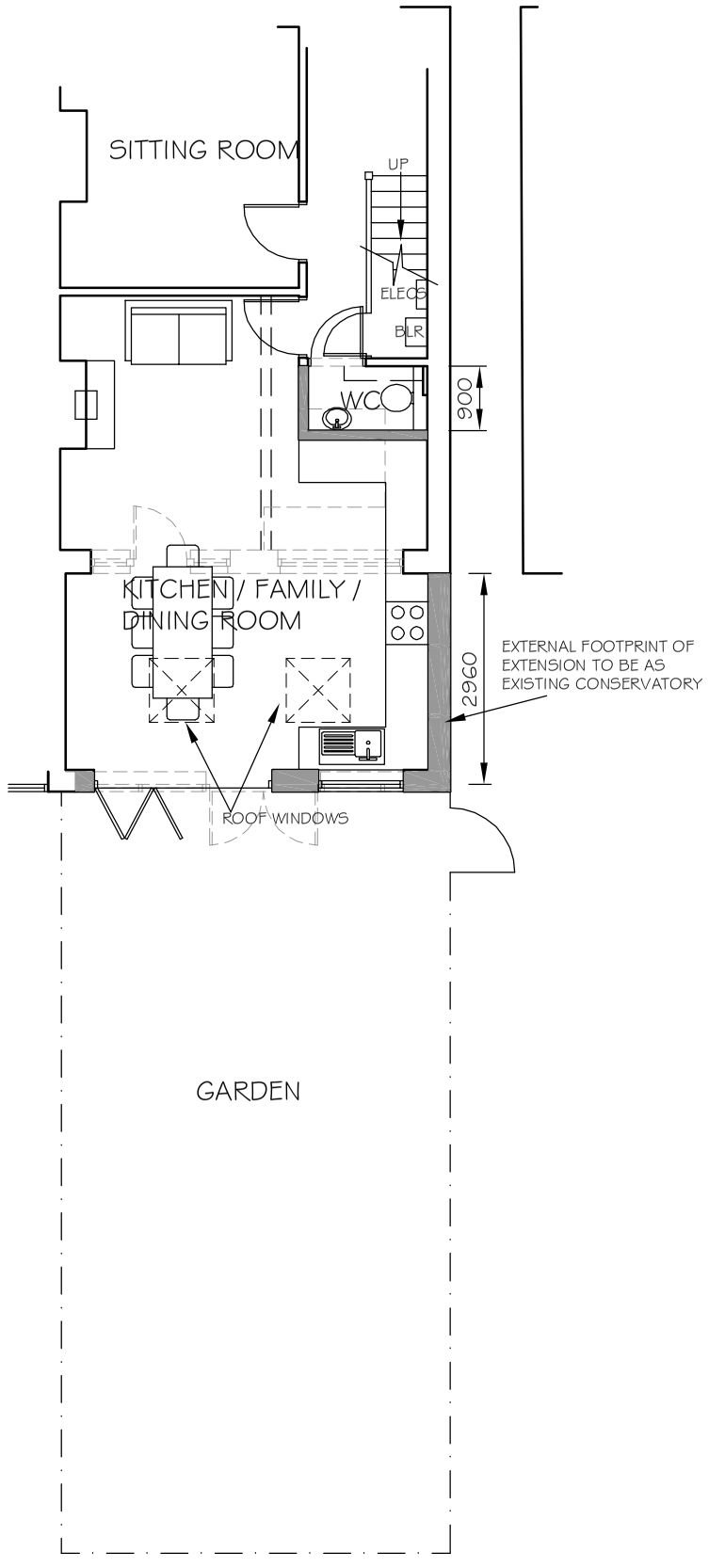

PROPOSED PART GROUND FLOOR PLAN

NOTES
WRITTEN DIMENSIONS TO BE TAKEN IN PREFERENCE TO SCALE, AND ARE TO BE CHECKED ON SITE PRIOR TO COMMENCING WORK.
THIS DRAWING IS TO BE READ IN CONJUNCTION WITH ALL OTHER DOCUMENTS RELATING TO THIS PROJECT.
ANY DISCREPANCIES ARE TO BE REFERRED IMMEDIATELY TO THE PROJECT DESIGNER.
THIS DRAWING IS COPYRIGHT, AND SHOULD NOT BE USED OR REPRODUCED WITHOUT PERMISSION.
IT IS THE CONTRACTOR'S RESPONSIBILITY TO ENSURE COMPLIANCE WITH THE BUILDING REGULATIONS.

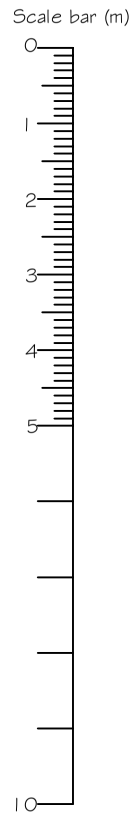

CLIENT
MS S ALDERTON

SCALE	DRAWN BY	DATE
1:100 @A3	PLB	JUL 17

DWG NO 698/SK01 **REV.**

REV	DESCRIPTION	DATE

PROJECT
19 FIRS AVENUE
FELPHAM
BOGNOR REGIS
WEST SUSSEX

DRAWING TITLE
EXISTING PART GROUND FLOOR PLAN AND PROPOSED PART GROUND FLOOR PLAN

CHARTERED BUILDING SURVEYORS
SLOANE & BROWN
ARCHITECTURAL SERVICES
Unit 3b Woodhorn Business Centre
Woodhorn Lane
Oving Chichester
West Sussex PO20 2BX
Tel 01243 774764
www.sloaneandbrown.co.uk

ARUN DISTRICT COUNCIL FP/198/17/CLP