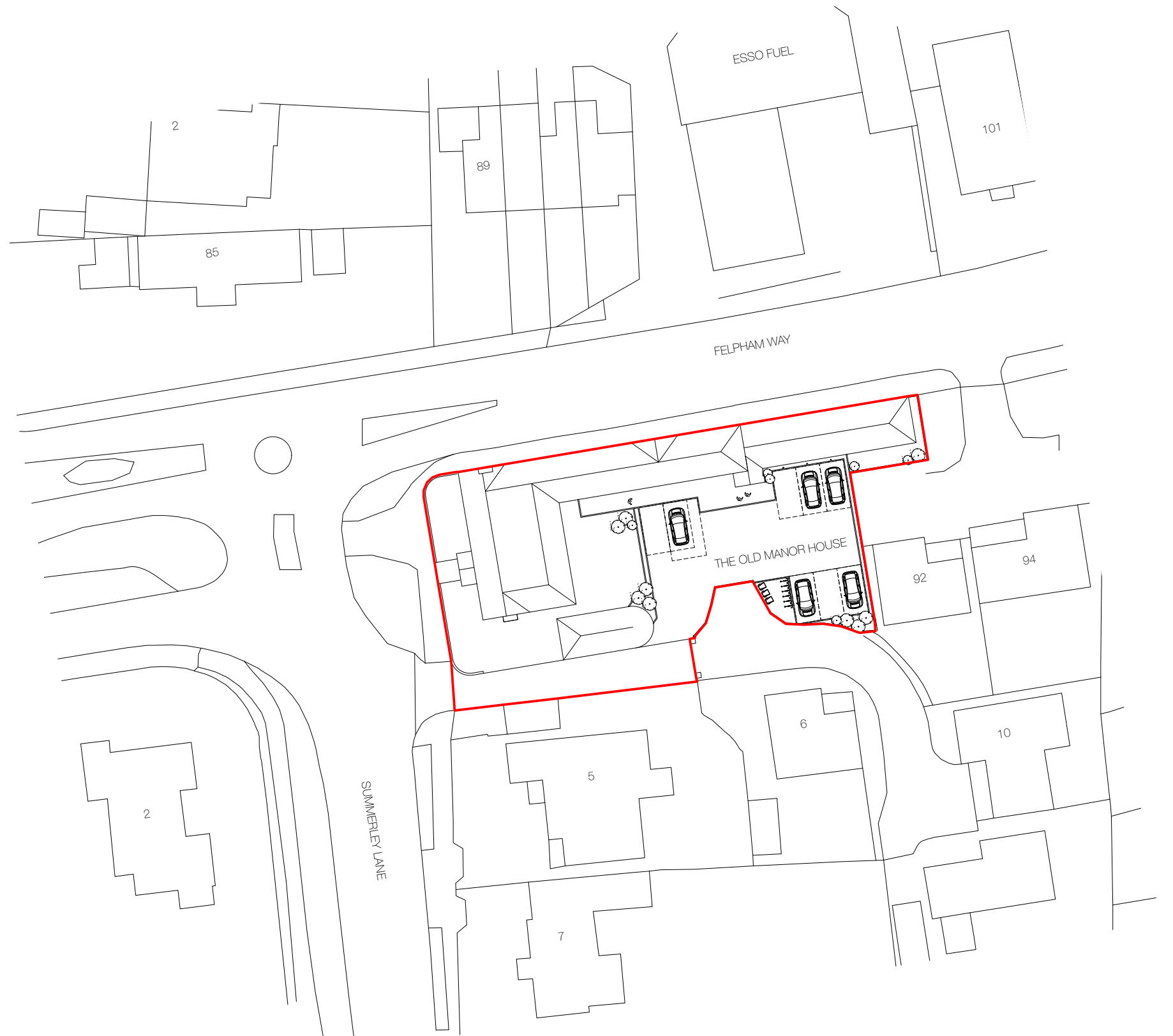


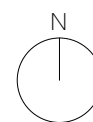
Location Plan 1:1250



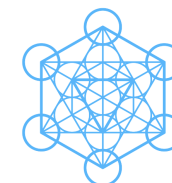
Ordnance Survey (c) Crown Copyright 2019. All rights reserved. Licence number 100022432



Block Plan 1:500



This drawing incorporates third-party ("as received") digital information from a previous architect. A limited check survey has been carried out for coordination only; no full measured survey undertaken. Accuracy and completeness of underlying data cannot be warranted. All dimensions, levels and conditions to be verified on site prior to fabrication, ordering or construction. Report any discrepancies, errors or omissions to the Architect immediately and obtain written instruction before proceeding.



pete sonntag  
ARCHITECT

www.petesonntag.co.uk

e:pete@petesonntag.co.uk

tel:07879 274409

Dwg. No.  
Title:  
Address:  
Client:  
Scale:  
Stage:  
Drawn:  
Date:

E-001  
Existing Location and Block Plan  
The Old Manor House, Felpham, PO22 7HN  
Mr and Mrs Budd  
SCALE STATED@A3  
PLANNING  
PS  
September 2025

Rev \*\*