ARUN DISTRICT COUNCIL:FN/79/06/ 05/12/20

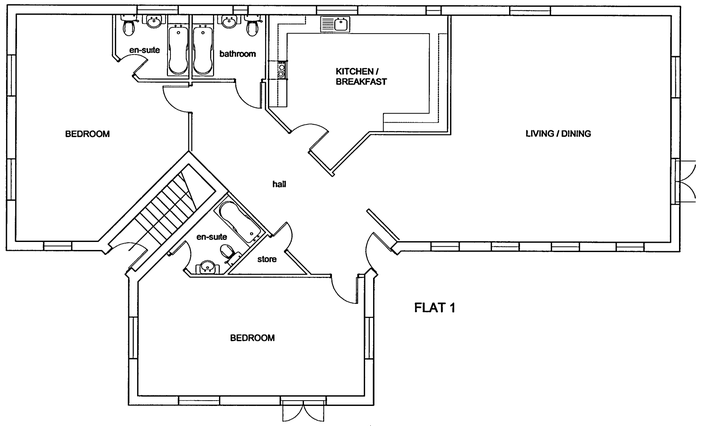

GROUND FLOOR PLAN

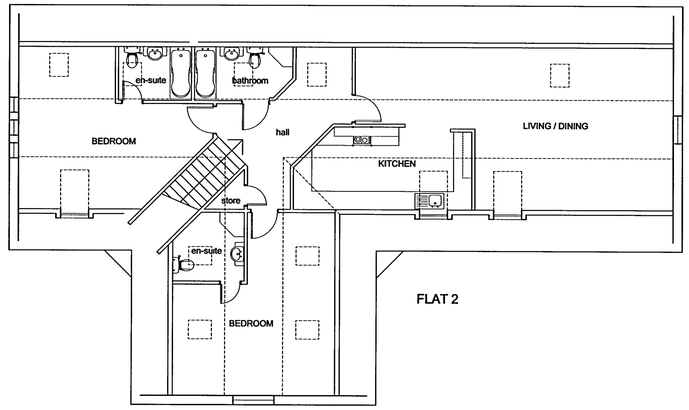

FIRST FLOOR PLAN

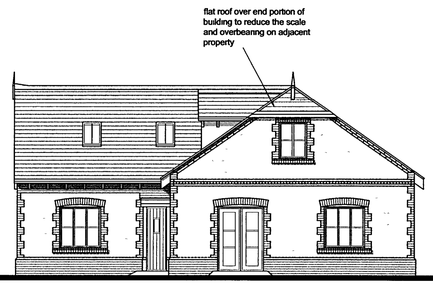

SOUTH ELEVATION



WEST ELEVATION (PADDOCK WAY)



NORTH ELEVATION (NEPCOTE LANE)

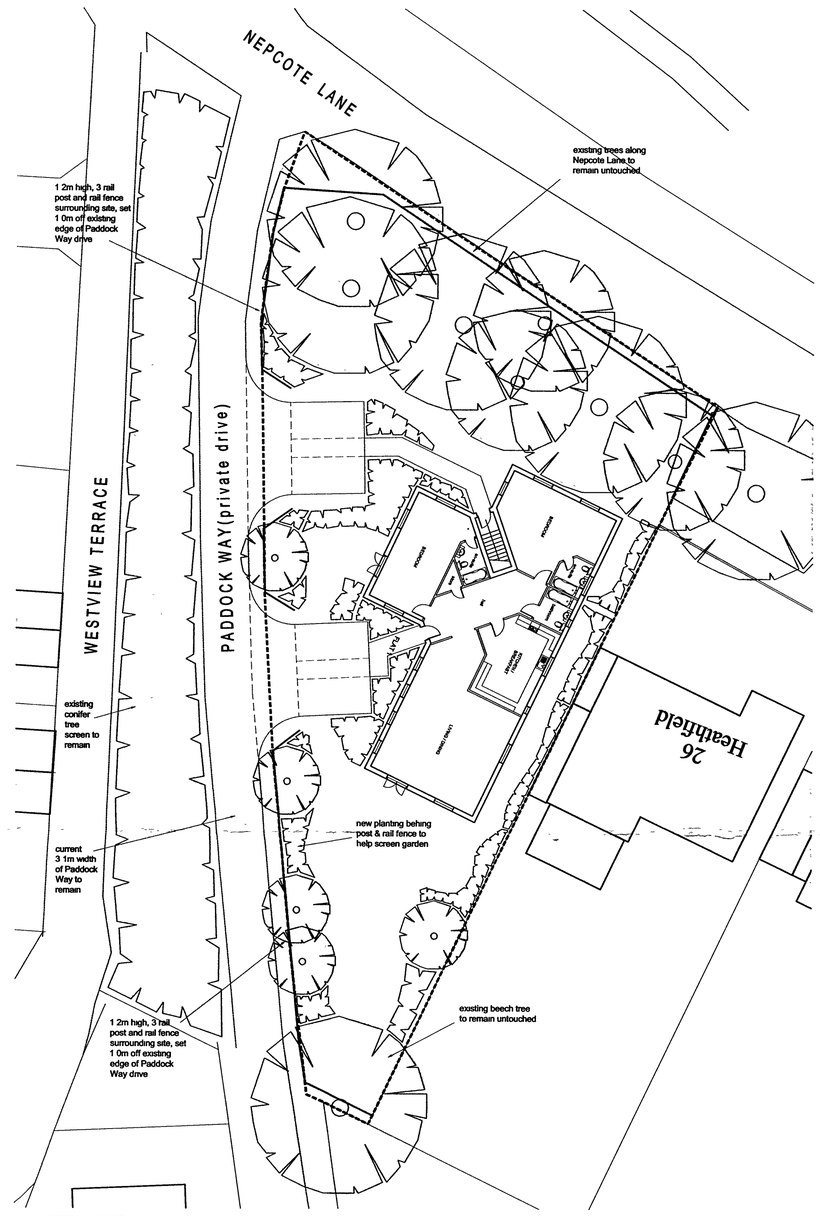

SITE LAYOUT 1:200

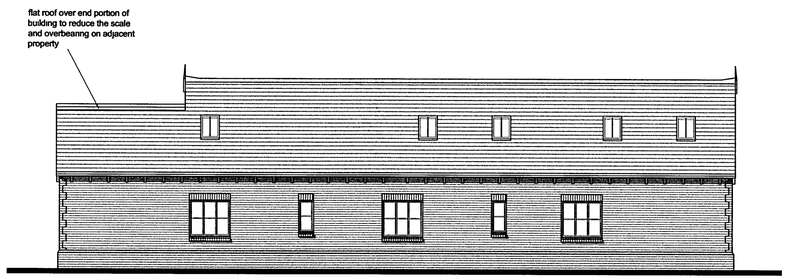

EAST ELEVATION

B 26 01 07 Ridge height reduced by 700mm
A 9 11 06 Minor amendments to Clients comments

Kean Elliott RIBA
CHARTERED ARCHITECT
116 Heene Road, Worthing, West Sussex BN11 4PN
Telephone: 07870 925380
E-mail: keanelliott1@aol.com

client
MR CJH COSTELLO

project
1 PADDOCK WAY
FINDON

drawing
PLANS, ELEVATIONS & SITE LAYOUT

drawing no 1058/06 revision B

xrefs

scale 1:100, 1:200

drawn KE

date 30.07 06

ARUN DISTRICT COUNCIL
No. FN/79/06
SUBSTITUTION
RECEIVED 12/07