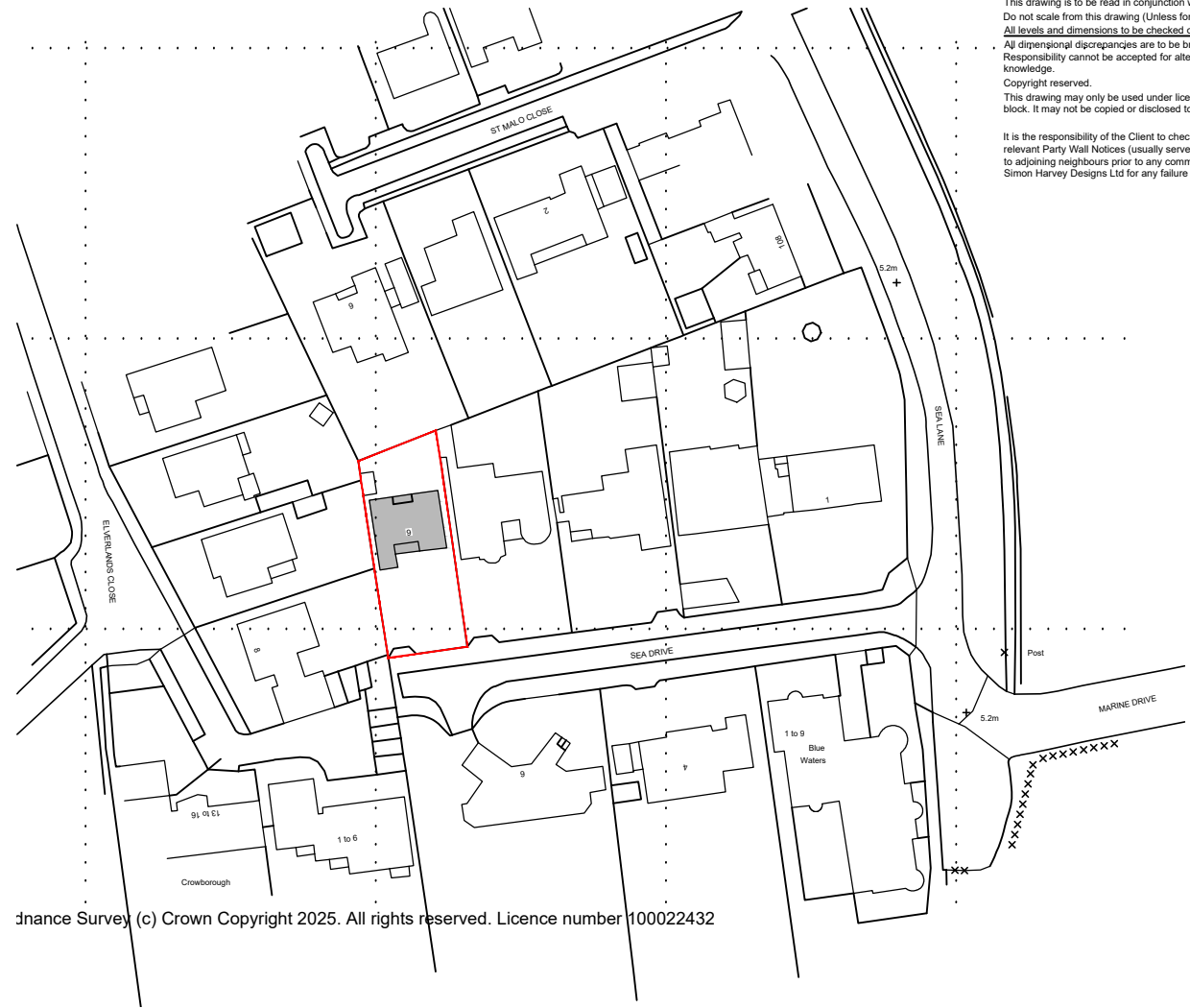
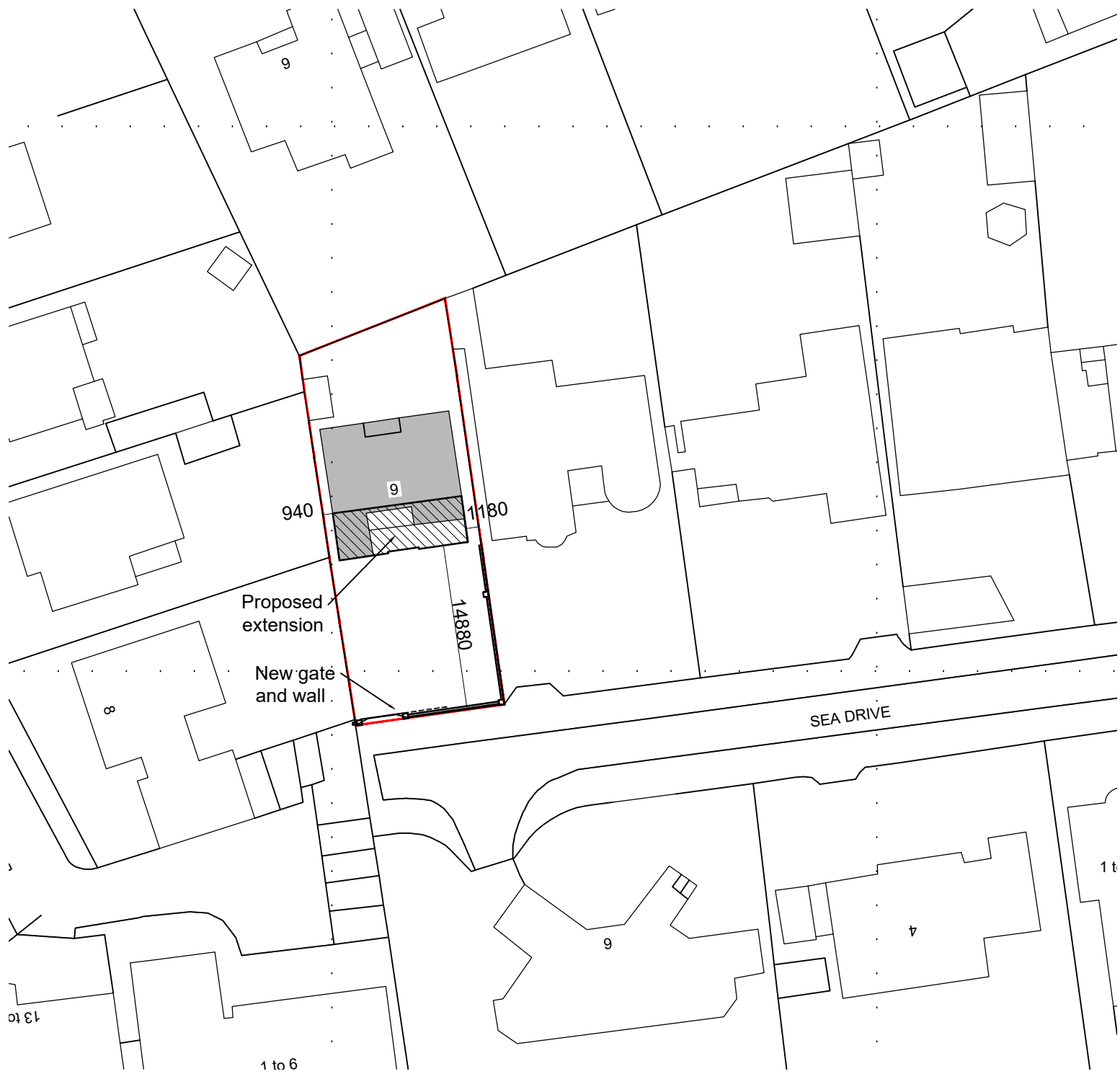



This drawing is to be read in conjunction with all other relevant drawings and specifications. Do not scale from this drawing (Unless for planning purposes). Use figured dimensions only. All levels and dimensions to be checked on site prior to commencement of works on site. All dimensional discrepancies are to be brought to the immediate attention of the originator. Responsibility cannot be accepted for alteration and/or deviation from this design without prior knowledge. Copyright reserved. This drawing may only be used under licence for the client and location specified in the title block. It may not be copied or disclosed to any other third party without prior written consent. It is the responsibility of the Client to check Legal Boundaries are correctly indicated and that relevant Party Wall Notices (usually served via a Surveyor) where required have been served to adjoining neighbours prior to any commencement of works. No responsibility will be held by Simon Harvey Designs Ltd for any failure in the above.



SITE BLOCK PLAN
1:500



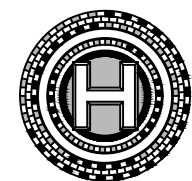
Finance Survey (c) Crown Copyright 2025. All rights reserved. Licence number 100022432



SITE LOCATION PLAN
1:1250

A - Redline boundary layer re-added. 31.03.2025

Revision



SIMON HARVEY DESIGNS LTD
2 Greenfield Way,
Storrington,
West Sussex.
RH20 4PY
t: 07833 178649
e: office@simonharveydesigns.com

Client: Mrs L. Pollard

Project: Extensions and alterations to;

Address: 9 Sea Drive,
Ferring,
West Sussex.
BN12 5HD

Drawing Title: LOCATION & BLOCK PLANS

Drawing Number: 147_101

Date: February 2025 Scale: 1:1250/1:500 @ A3

PLANNING

ARUN DISTRICT COUNCIL FG/43/25/HH