ARUN DISTRICT COUNCIL
No. FG 203 07
SUBSTITUTION
RECEIVED 25 JAN 2008
FGB

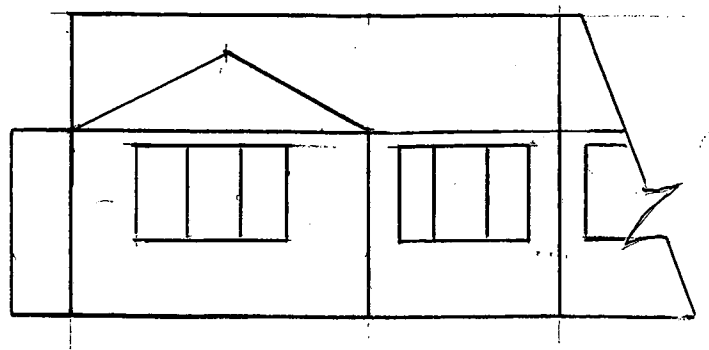

EXISTING FRONT ELEVATION
NORTH ELEVATION

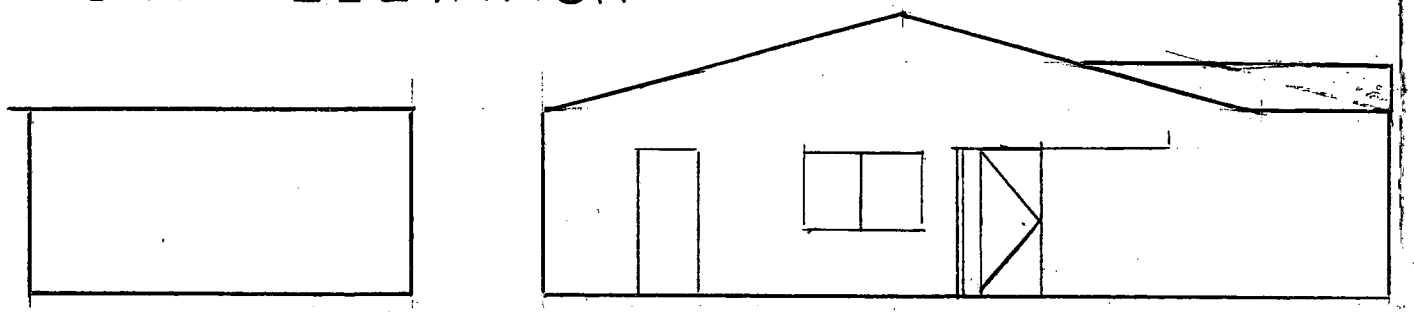

EXISTING SIDE ELEVATION MAIN BUILDING

GARAGE | DUNGALOW

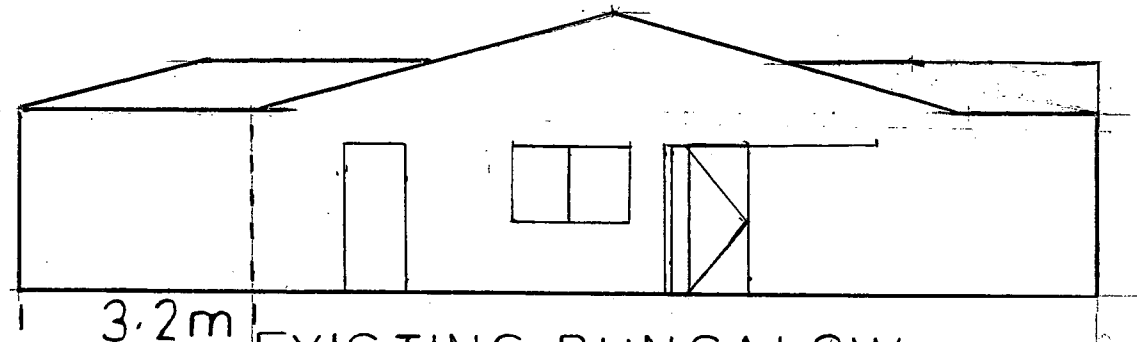

EAST
ELEVATION

3.2m

NEW EXTEN' TION KITCHEN

EXISTING BUNGALOW
MAIN BUILDING

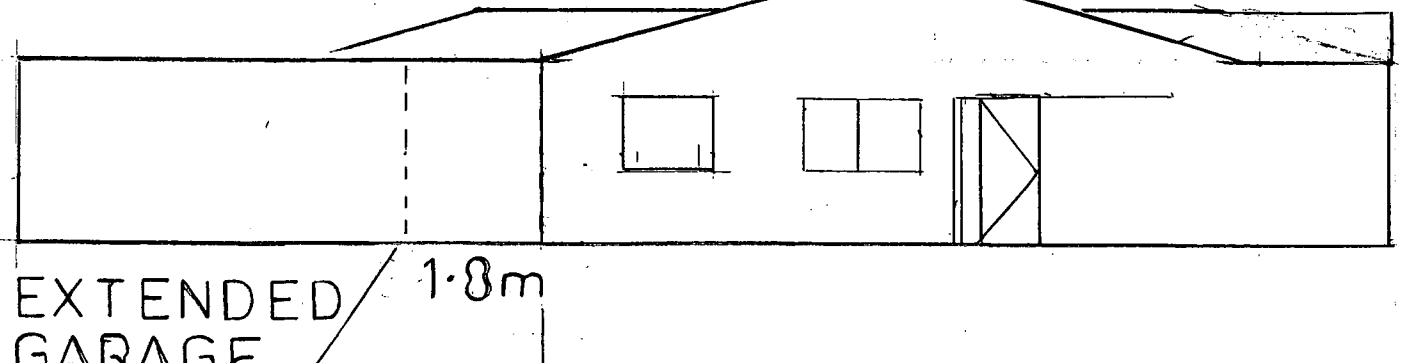

EXTENDED GARAGE

1.8m

NEW EXTEN'

EXISTING BUNGALOW
DOOR OMITED WINDOW ADDED

HERMIONE CLOSE

GLENDARRIE WAY

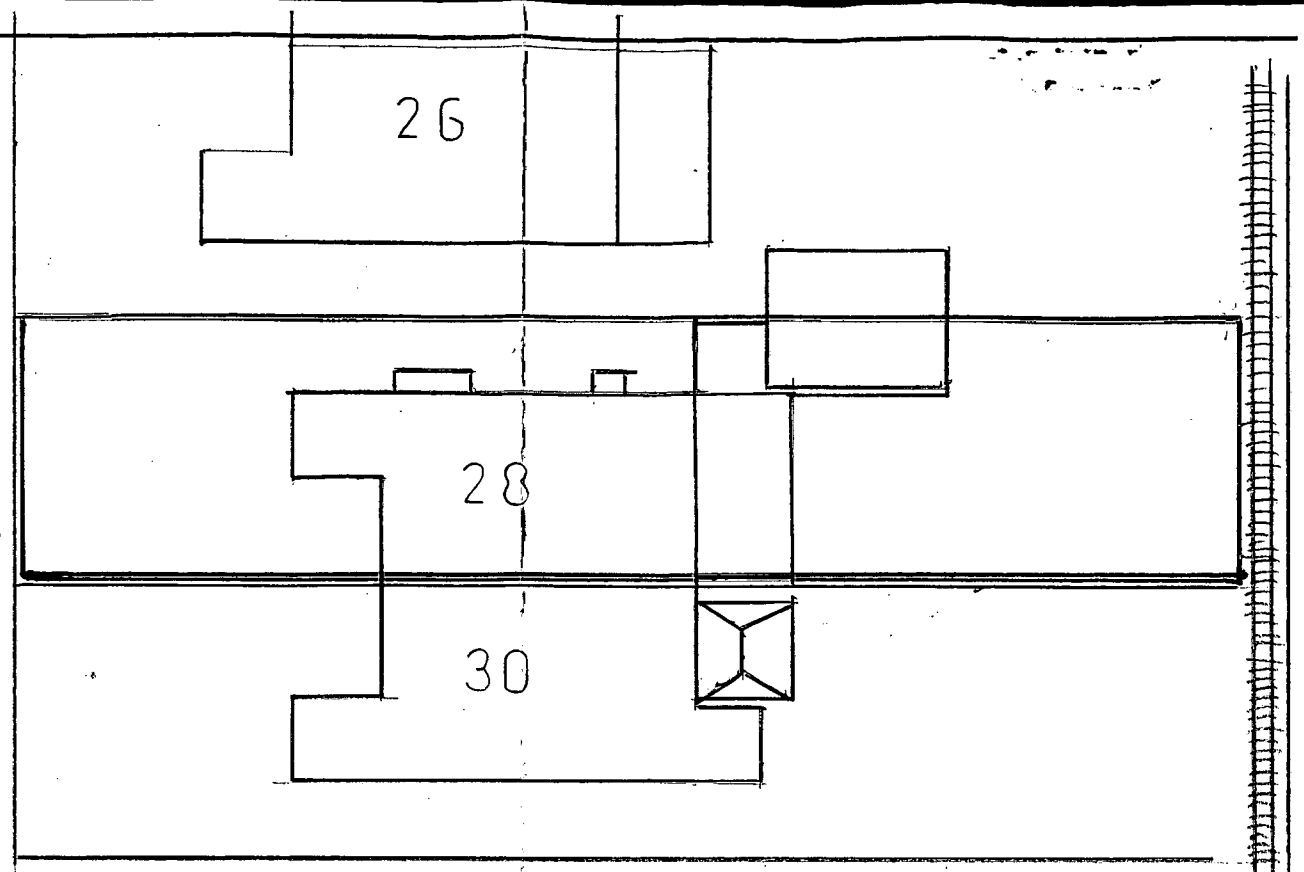

SCALE 1 TO 250
RED=SITE LOCATION
YELLOW=PROPOSED WORK

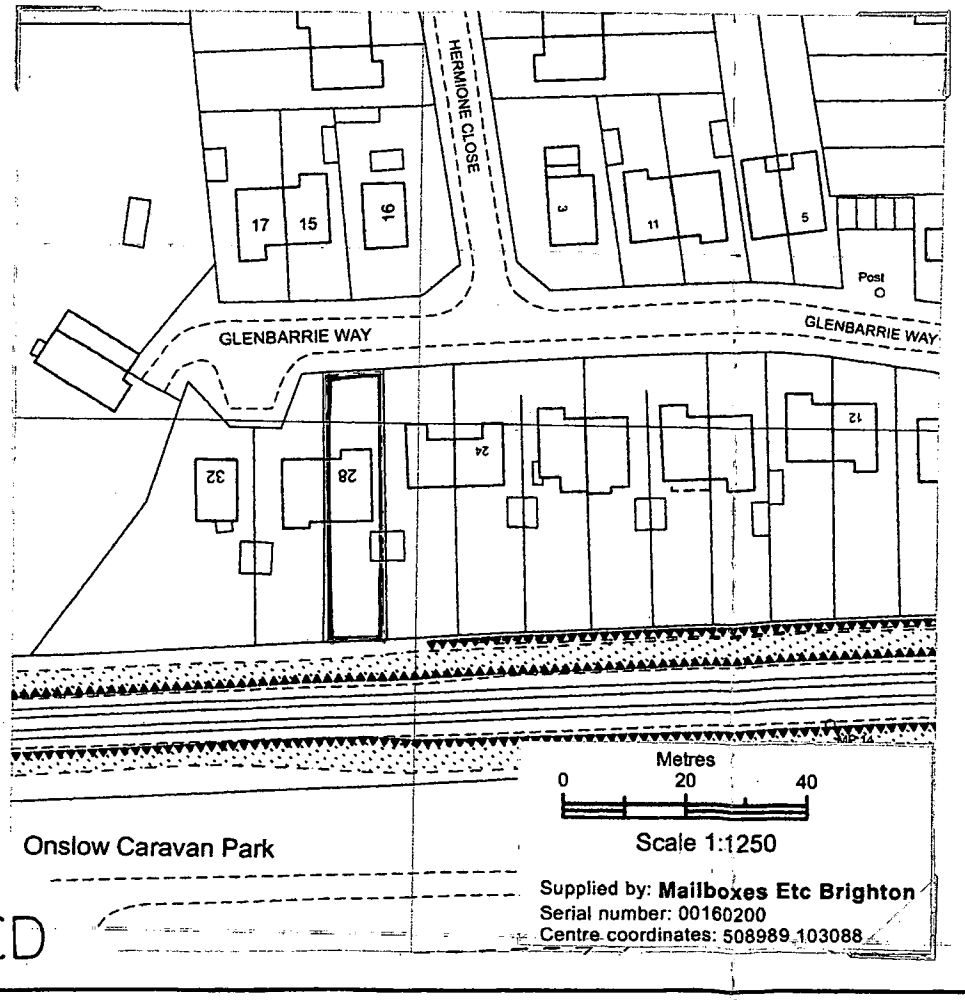

All dimensions must be checked on site and not scaled from this drawing, apart from Local Authority

No work is to be commenced until full Planning Permission/ Building Regulations have been approved and any conditions discharged. Any work started prior to approval is entirely at clients/ contractors risk.

The contractor is responsible to taking and checking all levels, dimensions etc. prior to ordering materials and starting work.

Where approval of materials by Local Authority is a condition of the Planning Consent, samples must be supplied to the relevant officer or approved in writing before relevant works are commenced.

Client: Mr & Mrs Boot

Address:
28 Glenbarrie Way
Ferring
West Sussex BN12 6PY

Drawing Title:
OVERALL PROPOSAL AND STREET POSITION LOCATION

Drawing No. 01C
Alterations – Site location outlined in red
Proposed work outlined in yellow
Site location plan scale amended 1:250
Ordnance Survey plan added and A4 enclosed
Notes and dimensions added

Scale: 1 : 100 Scale 1 : 250

ARUN DISTRICT COUNCIL:FG/203/07/ 28/01/2008
SUBSTITUTION 25/02/08