

Site Details:

KINGSBORO, LITTLEHAMPTON ROAD, FERRING

Client Ref: P16455
Report Ref: GS-4UI-SKV-AMV-512
Grid Ref: 508930, 103242

Map Name: National Grid

Map date: 1969-1971

Scale: 1:2,500

Printed at: 1:2,500



Surveyed 1959
Revised 1971
Edition N/A
Copyright 1972
Levelled 1966

Surveyed 1969
Revised 1969
Edition N/A
Copyright 1970
Levelled 1966

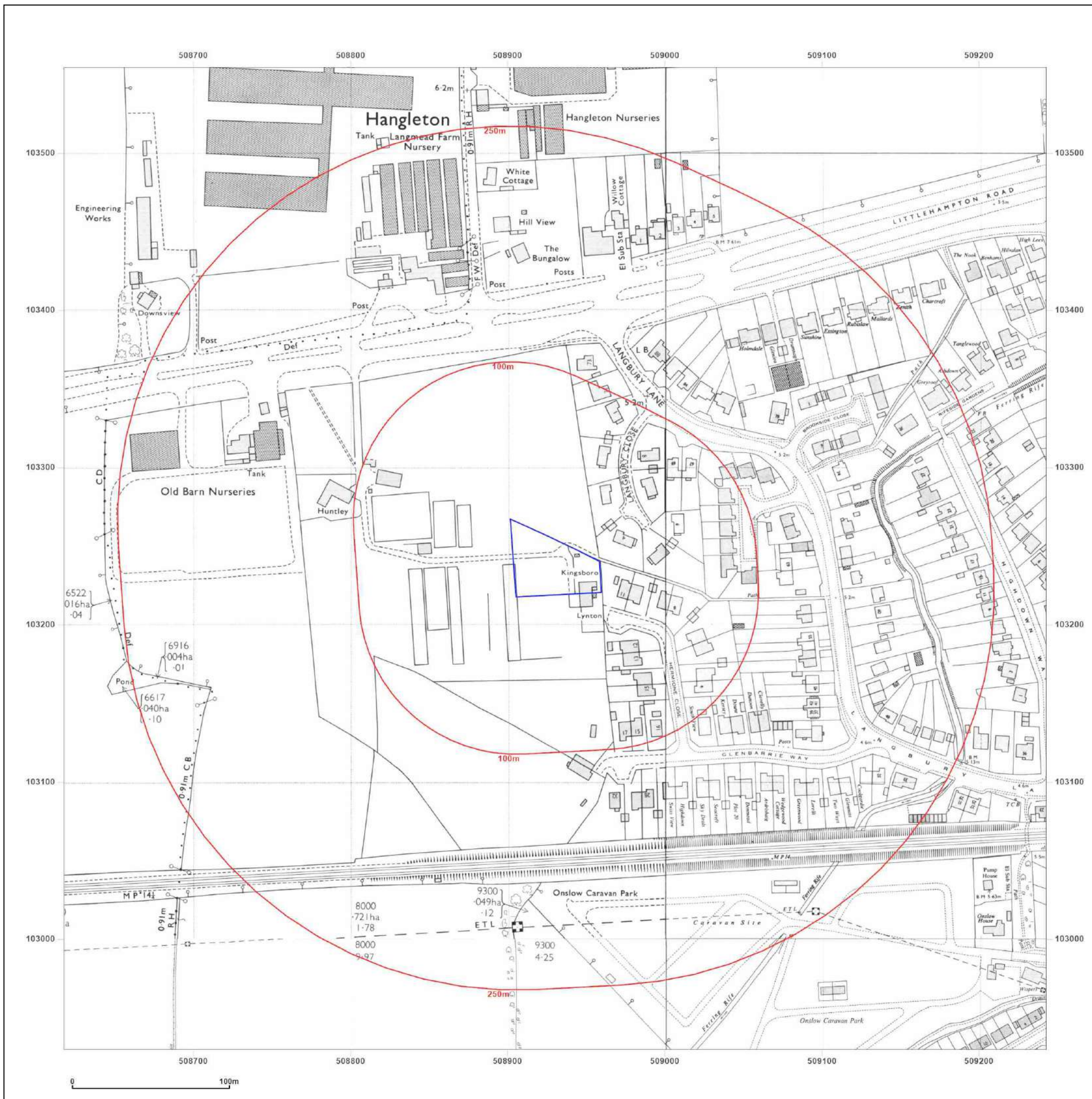


Produced by
Groundsure Insights
T: 08444 159000
E: info@groundsure.com
W: www.groundsure.com

© Crown copyright and database rights 2018 Ordnance Survey 100035207

Production date: 25 January 2024

Map legend available at:
www.groundsure.com/sites/default/files/groundsure_legend.pdf





Site Details:

KINGSBORO, LITTLEHAMPTON ROAD, FERRING

Client Ref: P16455
Report Ref: GS-4UI-SKV-AMV-512
Grid Ref: 508930, 103242

Map Name: National Grid


Map date: 1970-1974

Scale: 1:2,500

Printed at: 1:2,500



Surveyed N/A
 Revised N/A
 Edition N/A
 Copyright N/A
 Levelled N/A



Surveyed N/A
 Revised N/A
 Edition N/A
 Copyright N/A
 Levelled N/A

Surveyed N/A
 Revised N/A
 Edition N/A
 Copyright N/A
 Levelled N/A

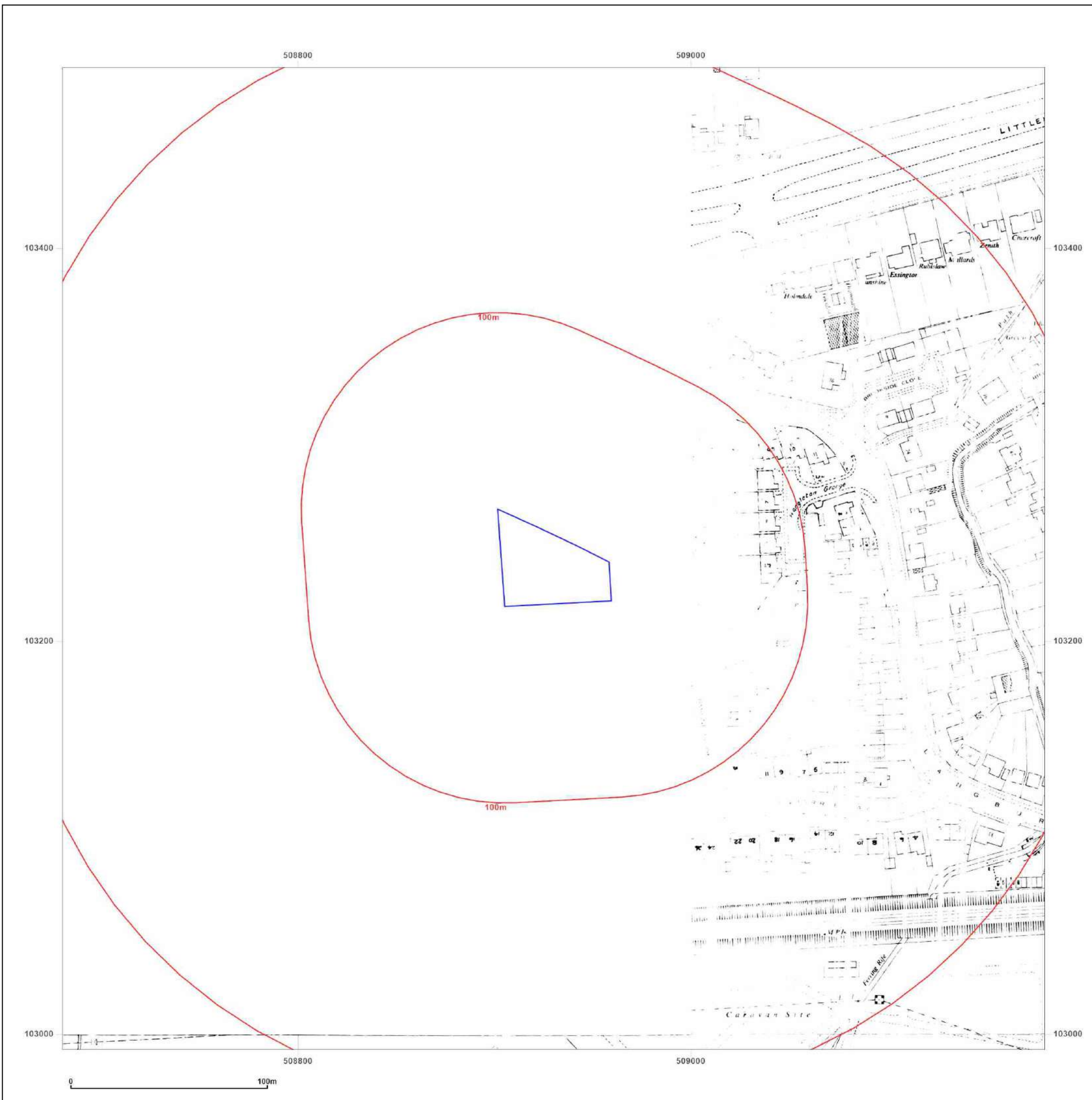


Produced by
 Groundsure Insights
 T: 08444 159000
 E: info@groundsure.com
 W: www.groundsure.com

© Crown copyright and database rights 2018 Ordnance Survey 100035207

Production date: 25 January 2024

Map legend available at:
www.groundsure.com/sites/default/files/groundsure_legend.pdf



Site Details:

KINGSBORO, LITTLEHAMPTON ROAD, FERRING

Client Ref: P16455
Report Ref: GS-4UI-SKV-AMV-512
Grid Ref: 508930, 103242

Map Name: National Grid

Map date: 1974-1978

Scale: 1:1,250

Printed at: 1:2,000



Surveyed N/A	Surveyed N/A
Revised N/A	Revised N/A
Edition N/A	Edition N/A
Copyright N/A	Copyright N/A
Levelled N/A	Levelled N/A

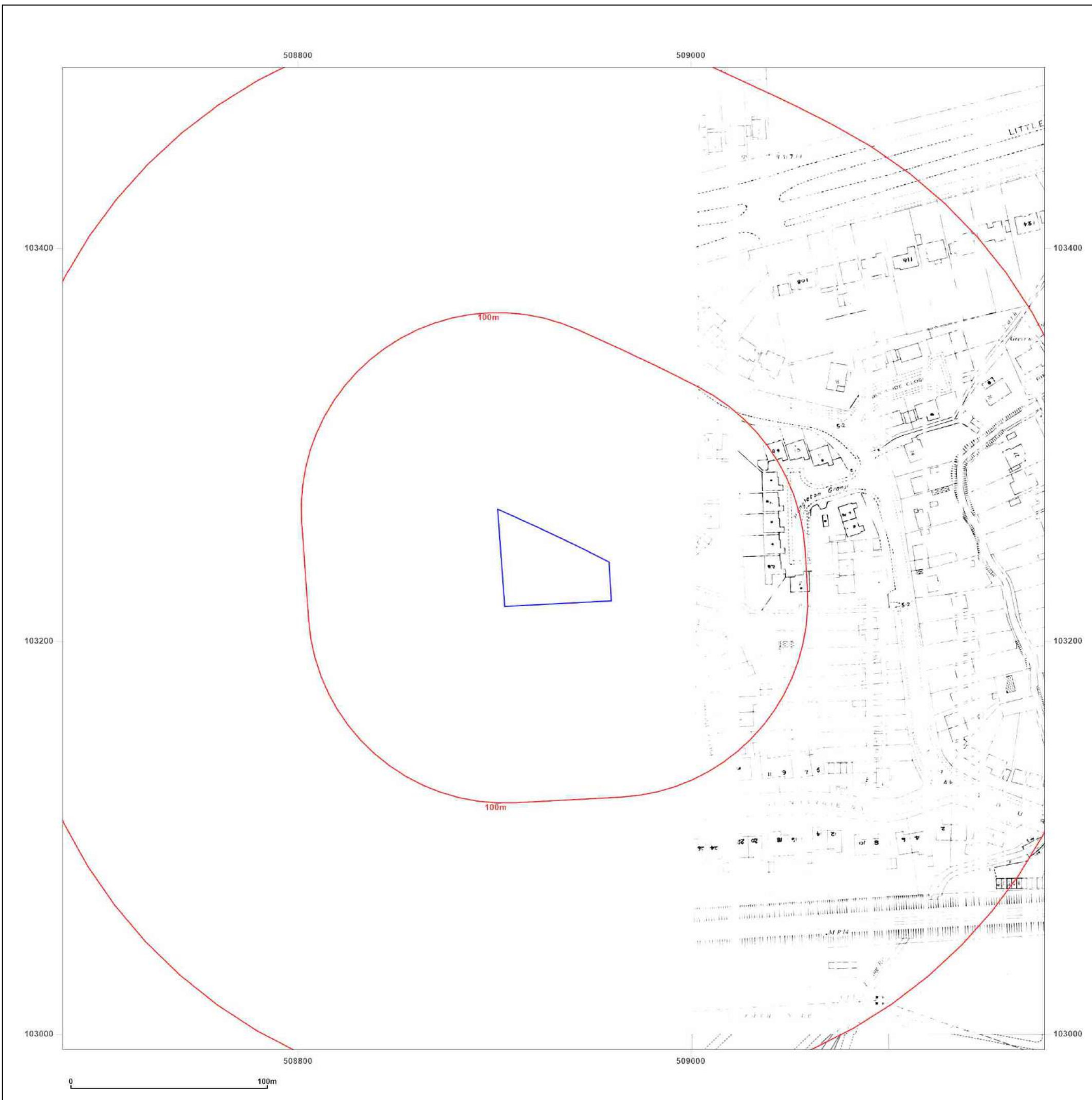


Produced by
 Groundsure Insights
 T: 08444 159000
 E: info@groundsure.com
 W: www.groundsure.com

© Crown copyright and database rights 2018 Ordnance Survey 100035207

Production date: 25 January 2024

Map legend available at:
www.groundsure.com/sites/default/files/groundsure_legend.pdf



Site Details:

KINGSBORO, LITTLEHAMPTON ROAD, FERRING


Client Ref: P16455
Report Ref: GS-4UI-SKV-AMV-512
Grid Ref: 508930, 103242

Map Name: National Grid

Map date: 1978

Scale: 1:1,250

Printed at: 1:2,000



Surveyed N/A
 Revised N/A
 Edition N/A
 Copyright N/A
 Levelled N/A

Surveyed N/A
 Revised N/A
 Edition N/A
 Copyright N/A
 Levelled N/A

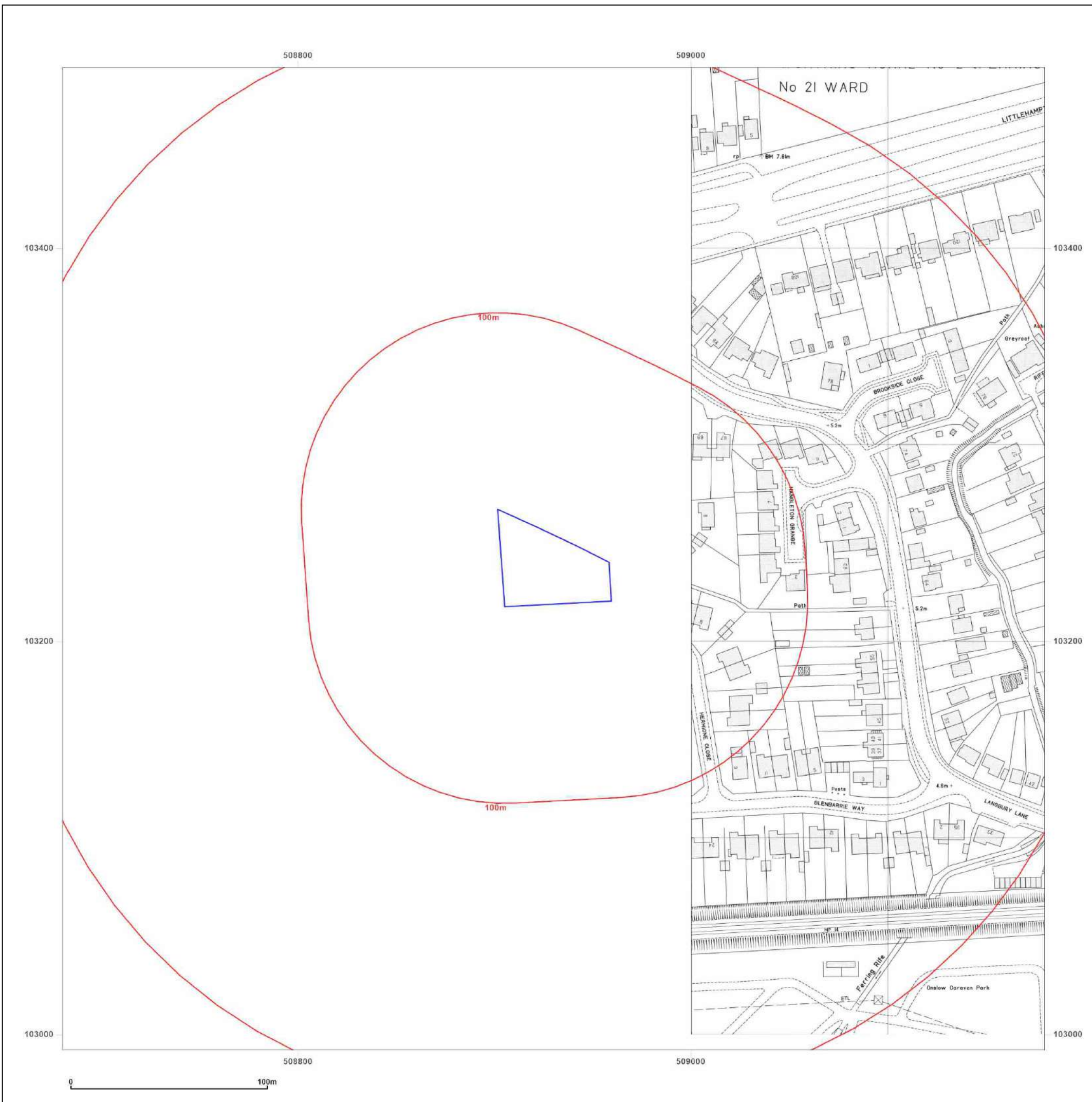


Produced by
 Groundsure Insights
 T: 08444 159000
 E: info@groundsure.com
 W: www.groundsure.com

© Crown copyright and database rights 2018 Ordnance Survey 100035207

Production date: 25 January 2024

Map legend available at:
www.groundsure.com/sites/default/files/groundsure_legend.pdf



Site Details:

KINGSBORO, LITTLEHAMPTON ROAD, FERRING


Client Ref: P16455
Report Ref: GS-4UI-SKV-AMV-512
Grid Ref: 508930, 103242

Map Name: National Grid

Map date: 1979

Scale: 1:1,250

Printed at: 1:2,000



Surveyed 1959
 Revised 1978
 Edition N/A
 Copyright 1979
 Levelled 1966



Produced by
 Groundsure Insights
 T: 08444 159000
 E: info@groundsure.com
 W: www.groundsure.com

© Crown copyright and database rights 2018 Ordnance Survey 100035207


Production date: 25 January 2024

Map legend available at:
www.groundsure.com/sites/default/files/groundsure_legend.pdf


Site Details:
 KINGSBORO, LITTLEHAMPTON ROAD, FERRING

Client Ref: P16455
Report Ref: GS-4UI-SKV-AMV-512
Grid Ref: 508930, 103242

Map Name: National Grid
Map date: 1983
Scale: 1:2,500
Printed at: 1:2,500



Surveyed 1966
 Revised 1983
 Edition N/A
 Copyright 1983
 Levelled 1966



Powered by

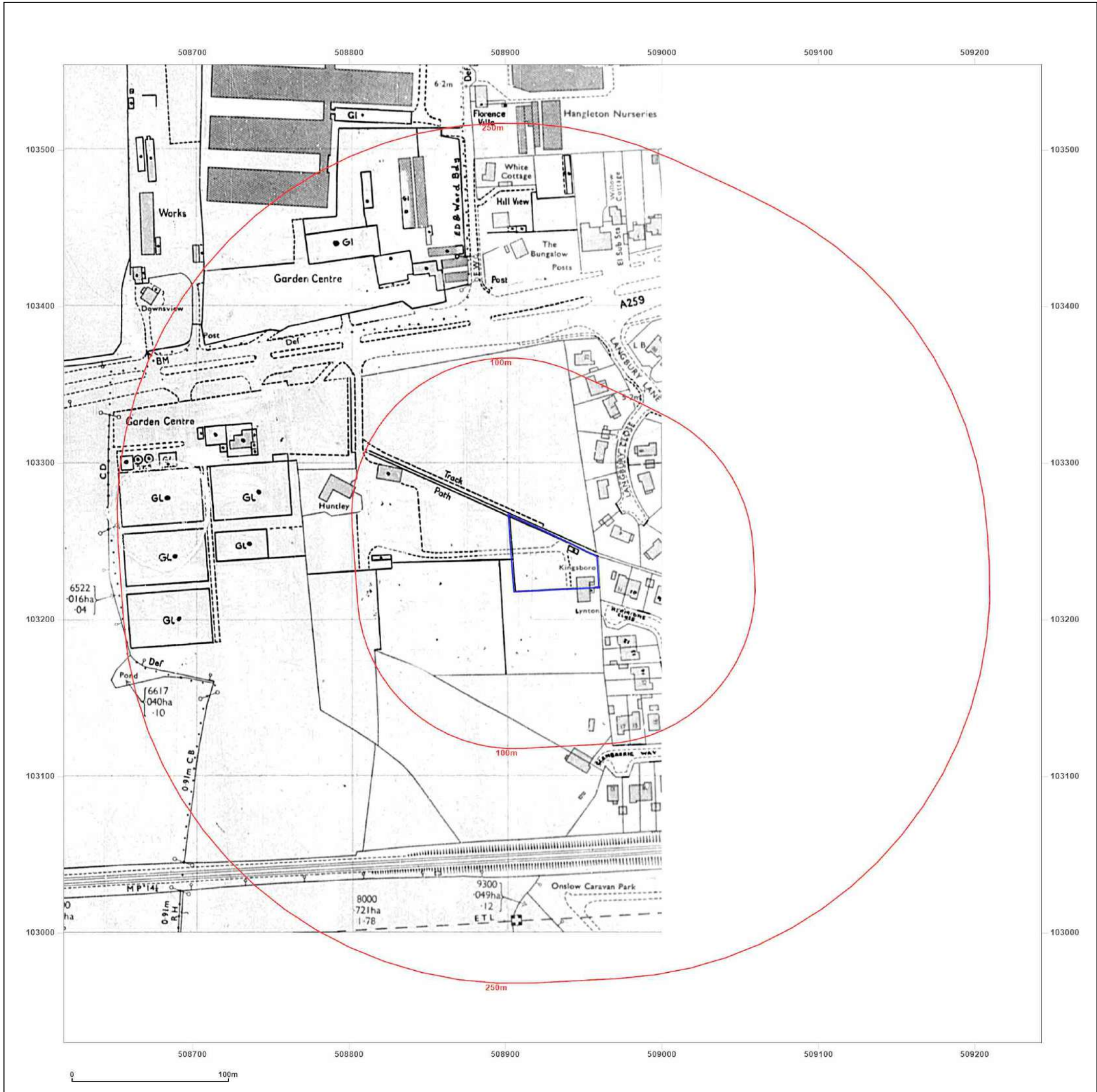


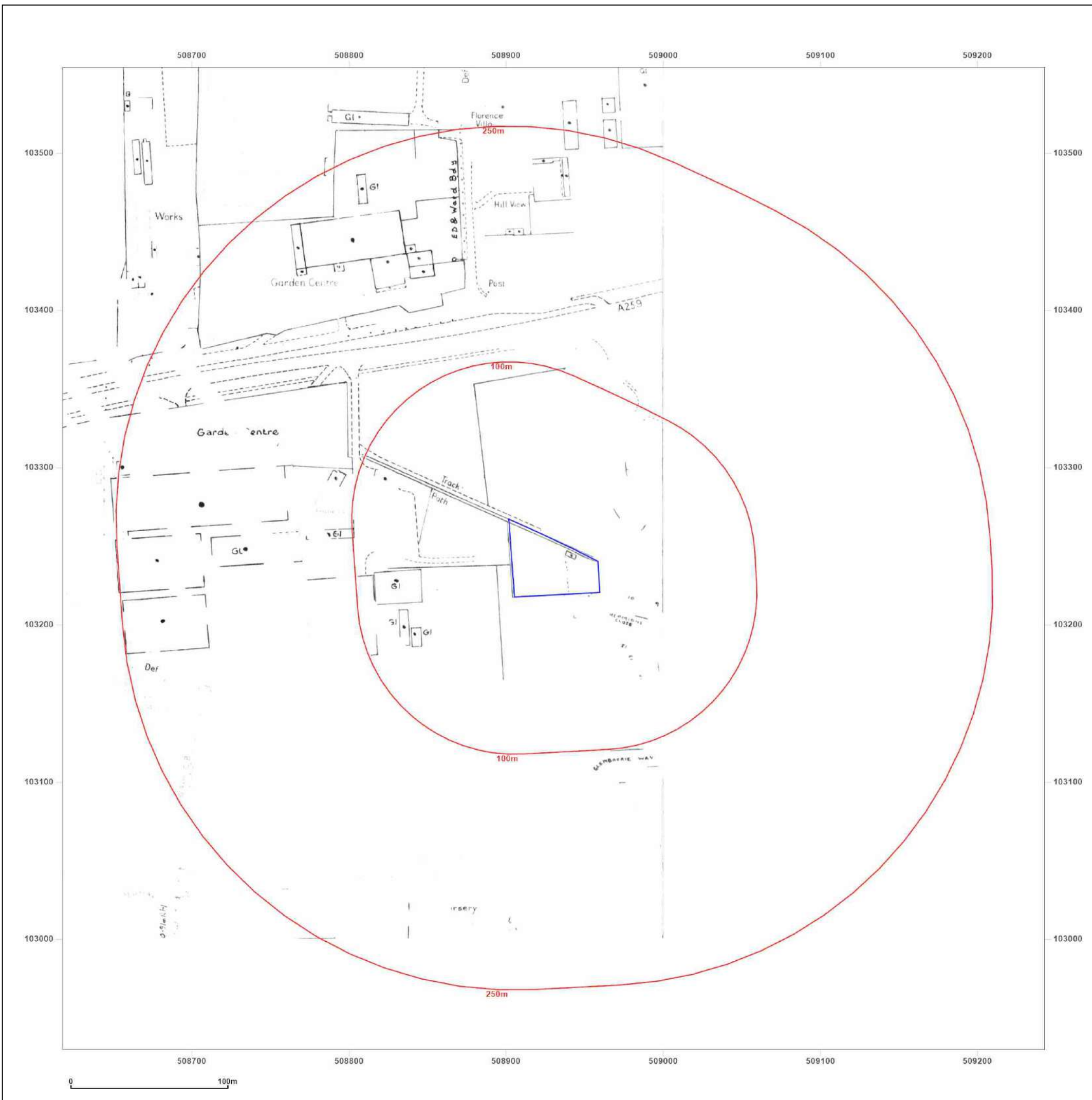
Produced by
 Groundsure Insights
 T: 08444 159000
 E: info@groundsure.com
 W: www.groundsure.com

© Crown copyright and database rights 2018 Ordnance Survey 100035207

Production date: 25 January 2024

Map legend available at: www.groundsure.com/sites/default/files/groundsure_legend.pdf





Site Details:

KINGSBORO, LITTLEHAMPTON ROAD, FERRING

Client Ref: P16455
Report Ref: GS-4UI-SKV-AMV-512
Grid Ref: 508930, 103242

Map Name: National Grid


Map date: 1992

Scale: 1:2,500

Printed at: 1:2,500



Surveyed 1992
 Revised 1992
 Edition N/A
 Copyright 1992
 Levelled N/A



Produced by
 Groundsure Insights
 T: 08444 159000
 E: info@groundsure.com
 W: www.groundsure.com

© Crown copyright and database rights 2018 Ordnance Survey 100035207

Production date: 25 January 2024

Map legend available at:
www.groundsure.com/sites/default/files/groundsure_legend.pdf



Site Details:

KINGSBORO, LITTLEHAMPTON ROAD, FERRING

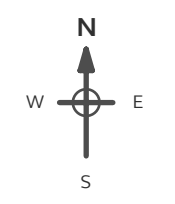
Client Ref: P16455
Report Ref: GS-4UI-SKV-AMV-512
Grid Ref: 508930, 103242

Map Name: National Grid


Map date: 1993

Scale: 1:2,500

Printed at: 1:2,500



Surveyed 1993
Revised 1993
Edition N/A
Copyright 1993
Levelled N/A

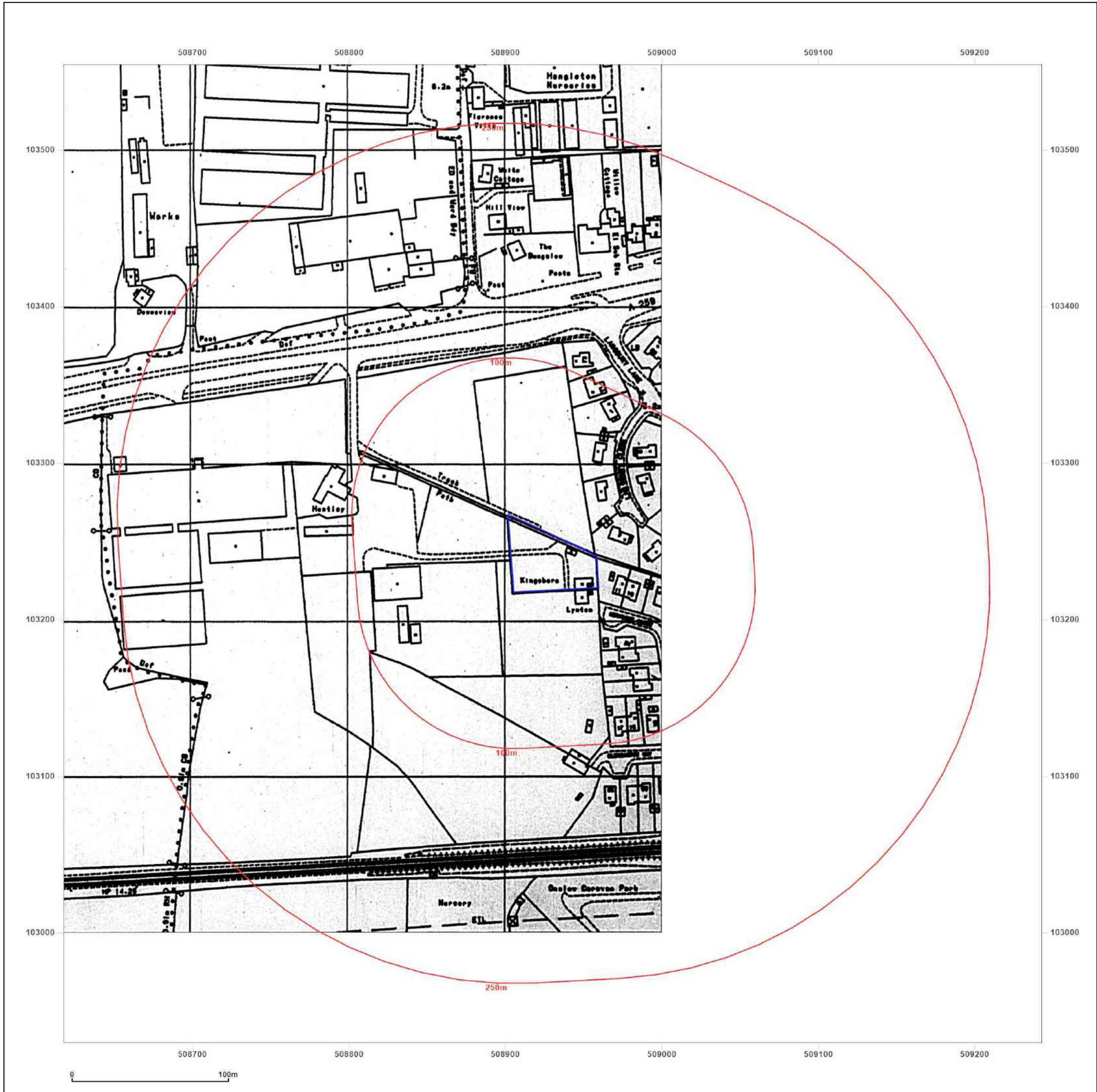


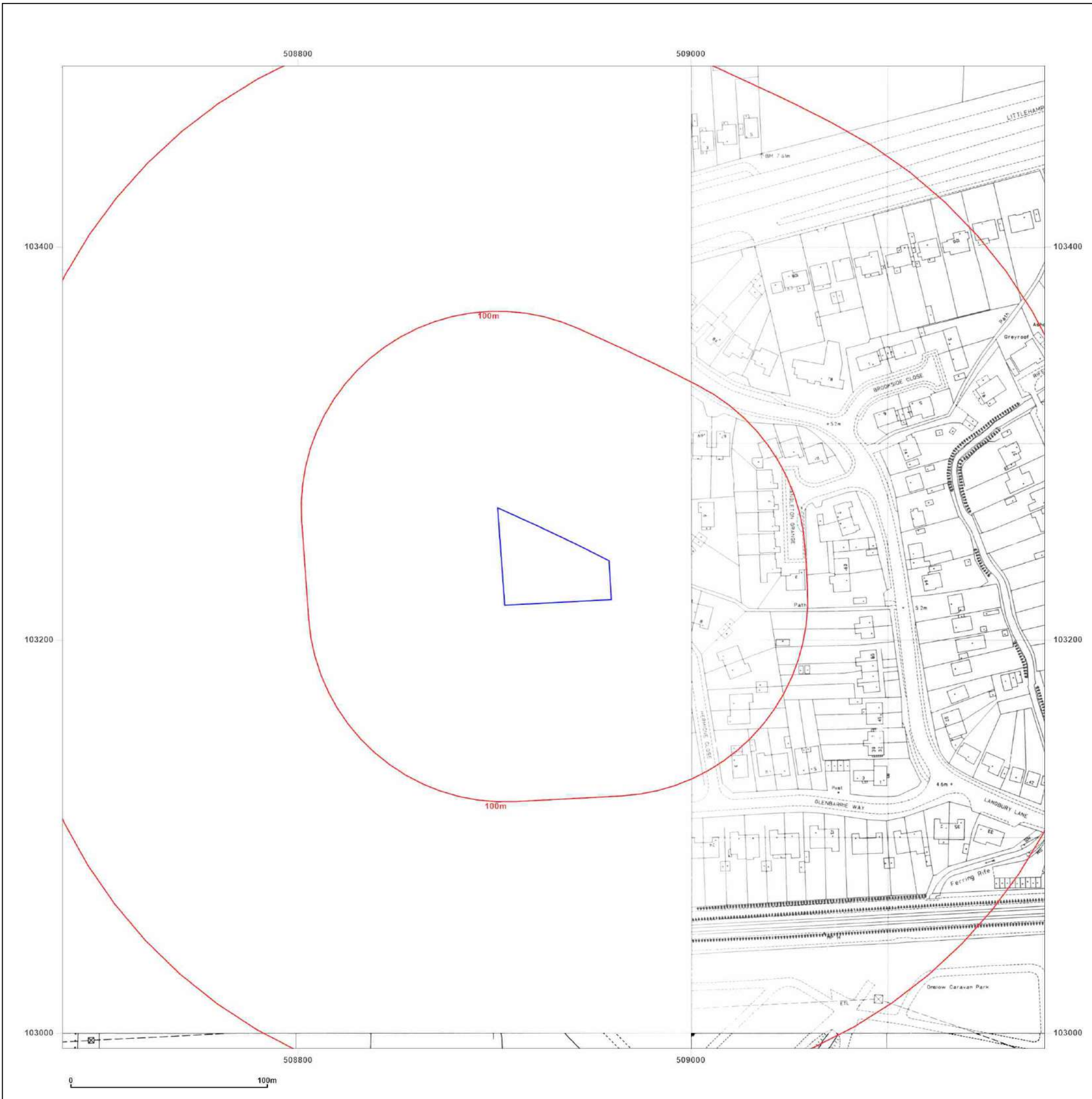
Produced by
Groundsure Insights
T: 08444 159000
E: info@groundsure.com
W: www.groundsure.com

© Crown copyright and database rights 2018 Ordnance Survey 100035207

Production date: 25 January 2024

Map legend available at:
www.groundsure.com/sites/default/files/groundsure_legend.pdf





Site Details:

KINGSBORO, LITTLEHAMPTON ROAD, FERRING

Client Ref: P16455
Report Ref: GS-4UI-SKV-AMV-512
Grid Ref: 508930, 103242

Map Name: National Grid

Map date: 1989-1994

Scale: 1:1,250

Printed at: 1:2,000



<p>Surveyed 1989 Revised 1989 Edition N/A Copyright 1989 Levelled N/A</p>	<p>Surveyed 1994 Revised N/A Edition N/A Copyright 1994 Levelled N/A</p>
-------------------------------------------------------------------------------------------	------------------------------------------------------------------------------------------

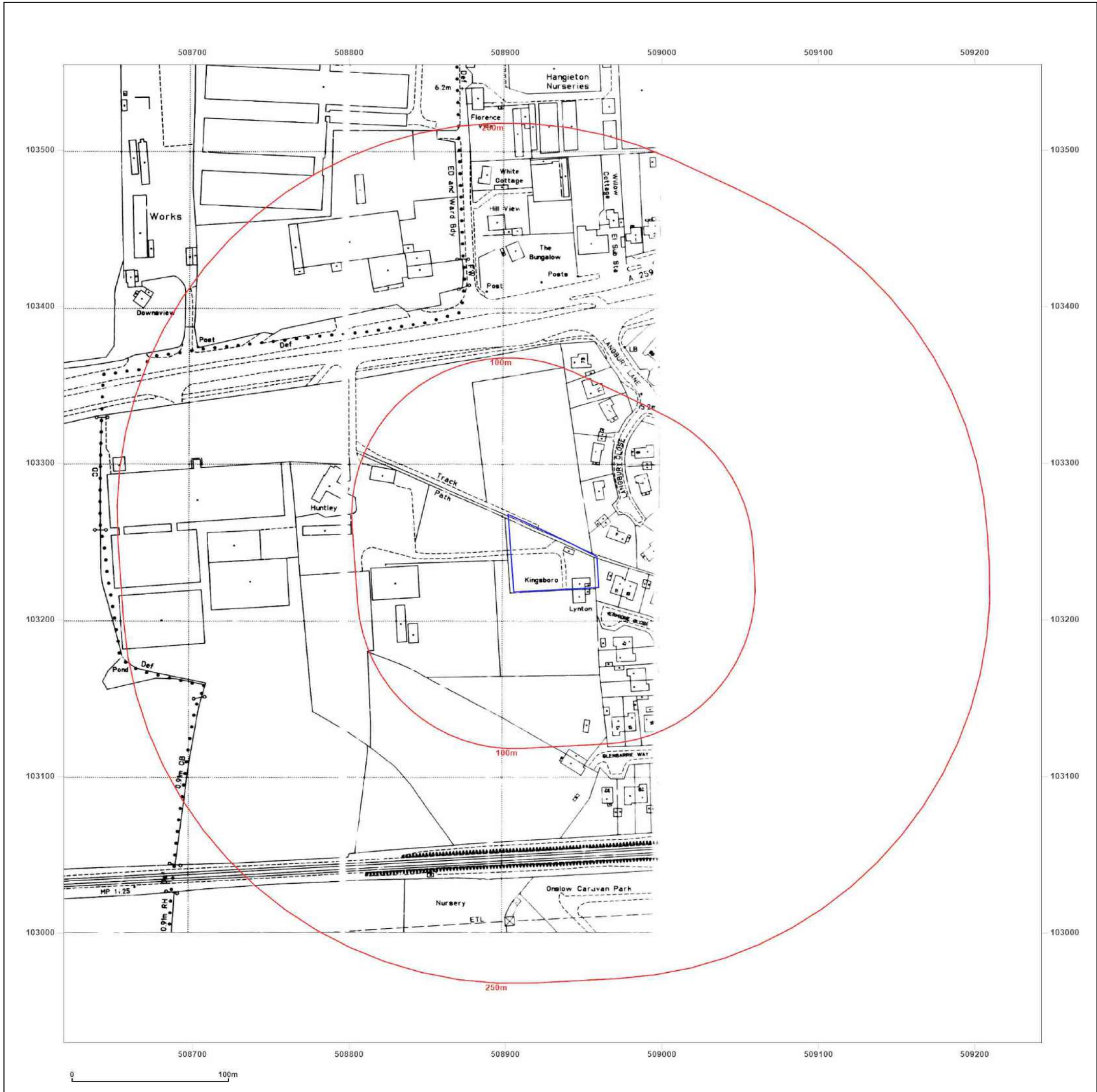


Produced by
 Groundsure Insights
 T: 08444 159000
 E: info@groundsure.com
 W: www.groundsure.com

© Crown copyright and database rights 2018 Ordnance Survey 100035207

Production date: 25 January 2024

Map legend available at:
www.groundsure.com/sites/default/files/groundsure_legend.pdf



Site Details:
 KINGSBORO, LITTLEHAMPTON ROAD, FERRING

Client Ref: P16455
Report Ref: GS-4UI-SKV-AMV-512
Grid Ref: 508930, 103242

Map Name: National Grid
Map date: 1994
Scale: 1:2,500
Printed at: 1:2,500



Surveyed N/A
 Revised N/A
 Edition N/A
 Copyright 1994
 Levelled N/A



Produced by
 Groundsure Insights
 T: 08444 159000
 E: info@groundsure.com
 W: www.groundsure.com

© Crown copyright and database rights 2018 Ordnance Survey 100035207

Production date: 25 January 2024

Map legend available at:
www.groundsure.com/sites/default/files/groundsure_legend.pdf

Site Details:

KINGSBORO, LITTLEHAMPTON ROAD, FERRING


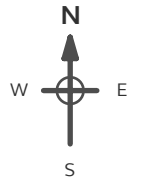
Client Ref: P16455
Report Ref: GS-4UI-SKV-AMV-512
Grid Ref: 508930, 103242

Map Name: LandLine

Map date: 2003

Scale: 1:1,250

Printed at: 1:1,250



Produced by
Groundsure Insights
T: 08444 159000
E: info@groundsure.com
W: www.groundsure.com

© Crown copyright and database rights 2018 Ordnance Survey 100035207

Production date: 25 January 2024

Map legend available at:
www.groundsure.com/sites/default/files/groundsure_legend.pdf



Site Details:

KINGSBORO, LITTLEHAMPTON ROAD, FERRING

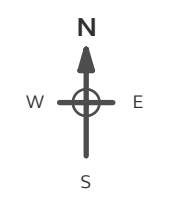
Client Ref: P16455
Report Ref: GS-4UI-SKV-AMV-512
Grid Ref: 508930, 103242

Map Name: County Series

Map date: 1875-1876


Scale: 1:10,560

Printed at: 1:10,560



Surveyed 1876
Revised 1876
Edition N/A
Copyright N/A
Levelled N/A

Surveyed 1875
Revised 1875
Edition N/A
Copyright N/A
Levelled N/A

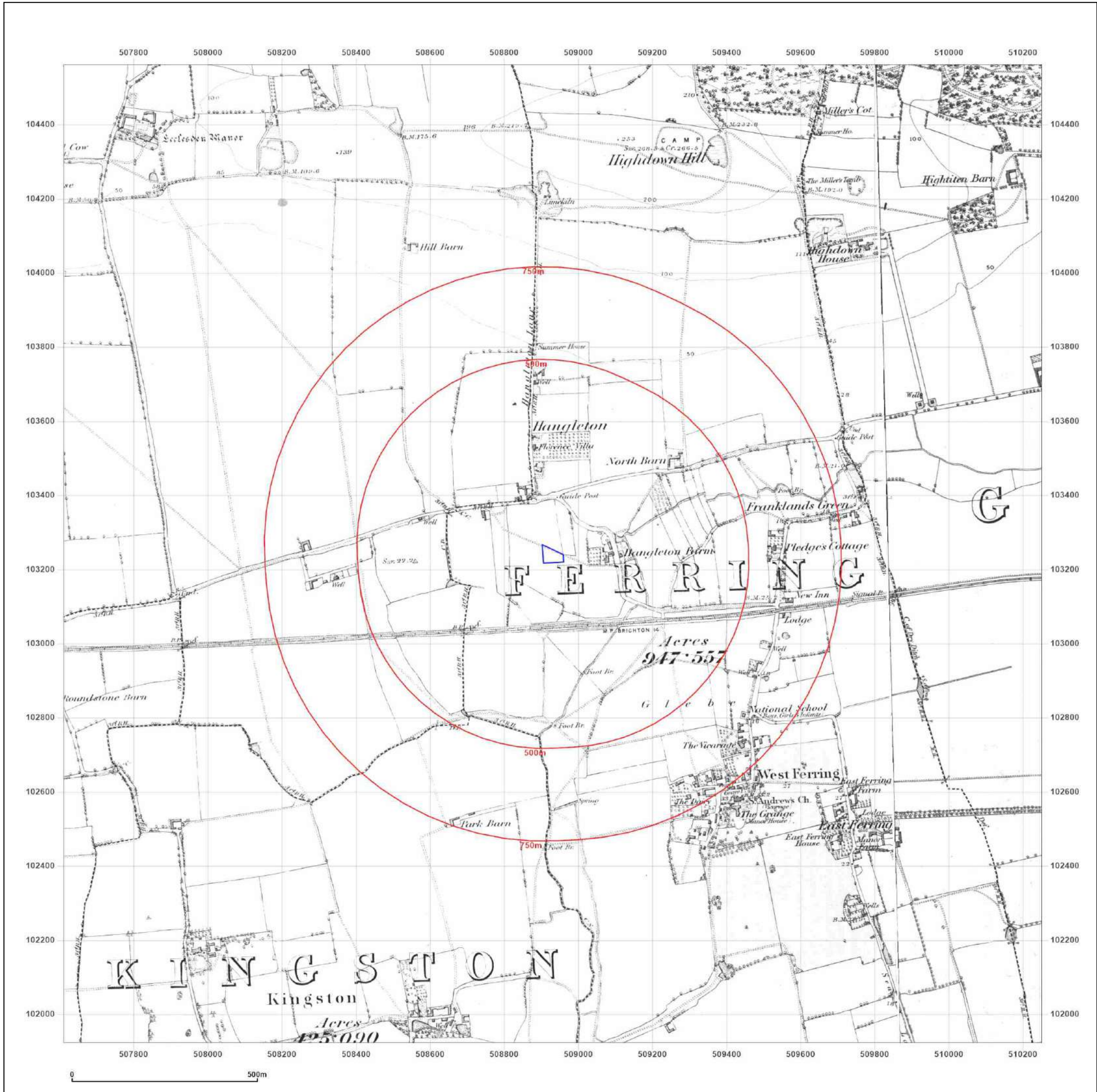


Produced by
Groundsure Insights
T: 08444 159000
E: info@groundsure.com
W: www.groundsure.com

© Crown copyright and database rights 2018 Ordnance Survey 100035207

Production date: 25 January 2024

Map legend available at:
www.groundsure.com/sites/default/files/groundsure_legend.pdf



Site Details:

KINGSBORO, LITTLEHAMPTON ROAD, FERRING

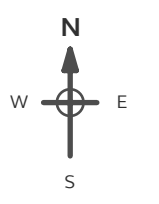
Client Ref: P16455
Report Ref: GS-4UI-SKV-AMV-512
Grid Ref: 508930, 103242

Map Name: County Series

Map date: 1896

Scale: 1:10,560

Printed at: 1:10,560



Surveyed 1876
Revised 1896
Edition N/A
Copyright N/A
Levelled N/A

Surveyed 1875
Revised 1896
Edition N/A
Copyright N/A
Levelled N/A

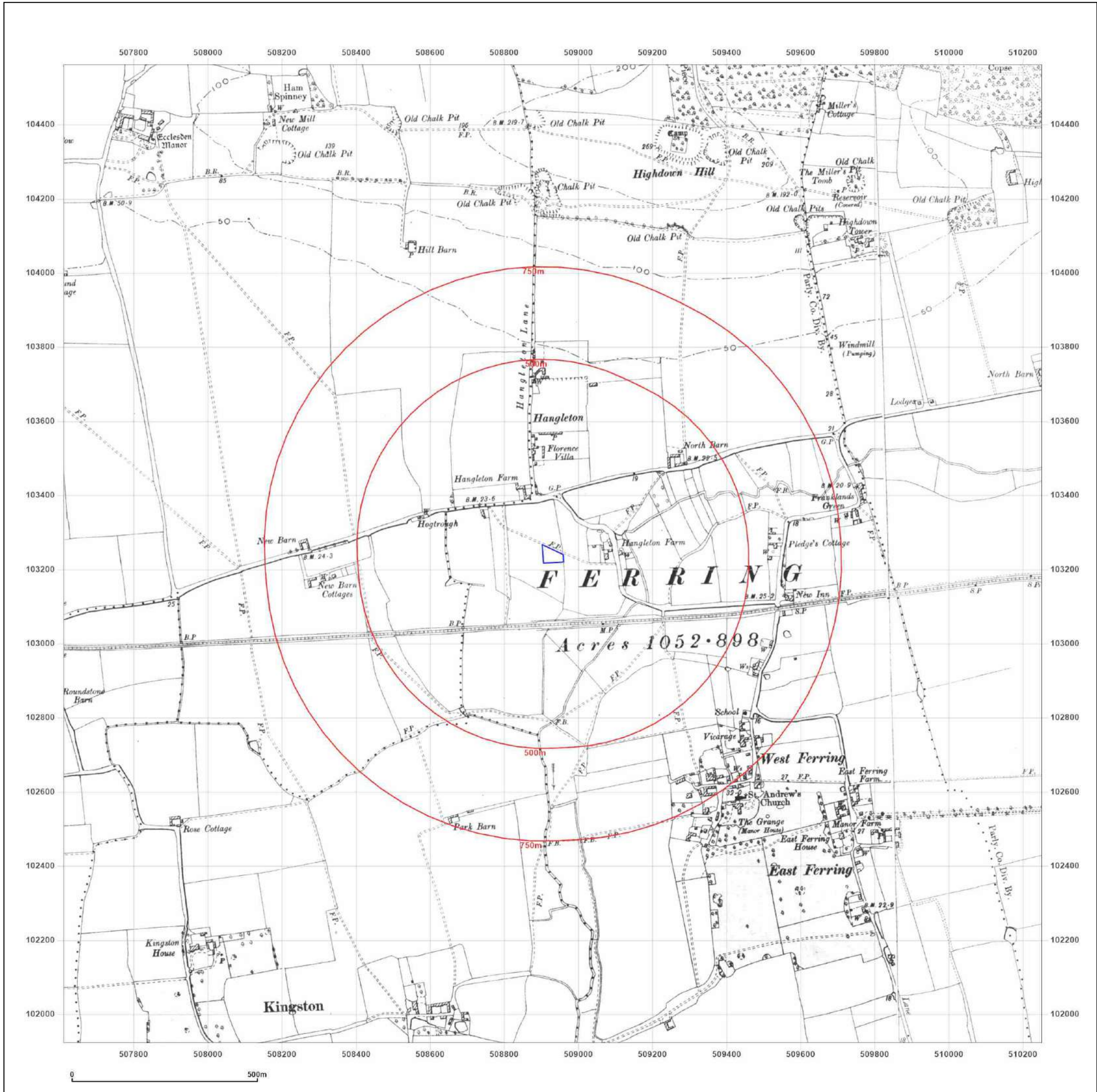


Produced by
Groundsure Insights
T: 08444 159000
E: info@groundsure.com
W: www.groundsure.com

© Crown copyright and database rights 2018 Ordnance Survey 100035207

Production date: 25 January 2024

Map legend available at:
www.groundsure.com/sites/default/files/groundsure_legend.pdf



Site Details:

KINGSBORO, LITTLEHAMPTON ROAD, FERRING

Client Ref: P16455
Report Ref: GS-4UI-SKV-AMV-512
Grid Ref: 508930, 103242

Map Name: County Series

Map date: 1909-1910

Scale: 1:10,560

Printed at: 1:10,560



Surveyed 1875
Revised 1910
Edition N/A
Copyright N/A
Levelled N/A

Surveyed 1875
Revised 1909
Edition N/A
Copyright N/A
Levelled N/A

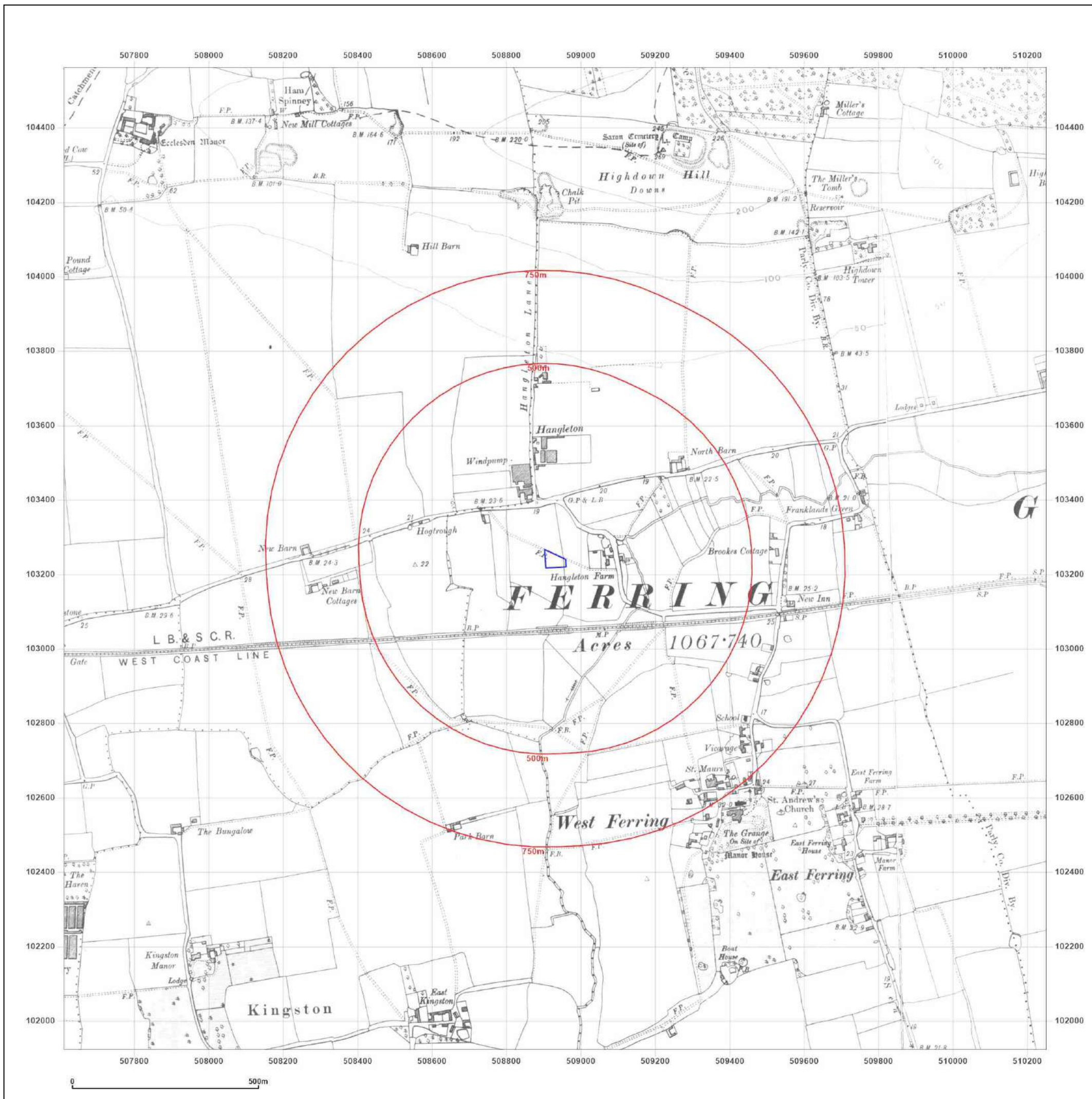


Produced by
Groundsure Insights
T: 08444 159000
E: info@groundsure.com
W: www.groundsure.com

© Crown copyright and database rights 2018 Ordnance Survey 100035207

Production date: 25 January 2024

Map legend available at:
www.groundsure.com/sites/default/files/groundsure_legend.pdf



Site Details:

KINGSBORO, LITTLEHAMPTON ROAD, FERRING

Client Ref: P16455
Report Ref: GS-4UI-SKV-AMV-512
Grid Ref: 508930, 103242

Map Name: County Series

Map date: 1910

Scale: 1:10,560

Printed at: 1:10,560



Surveyed 1875
Revised 1910
Edition N/A
Copyright N/A
Levelled N/A

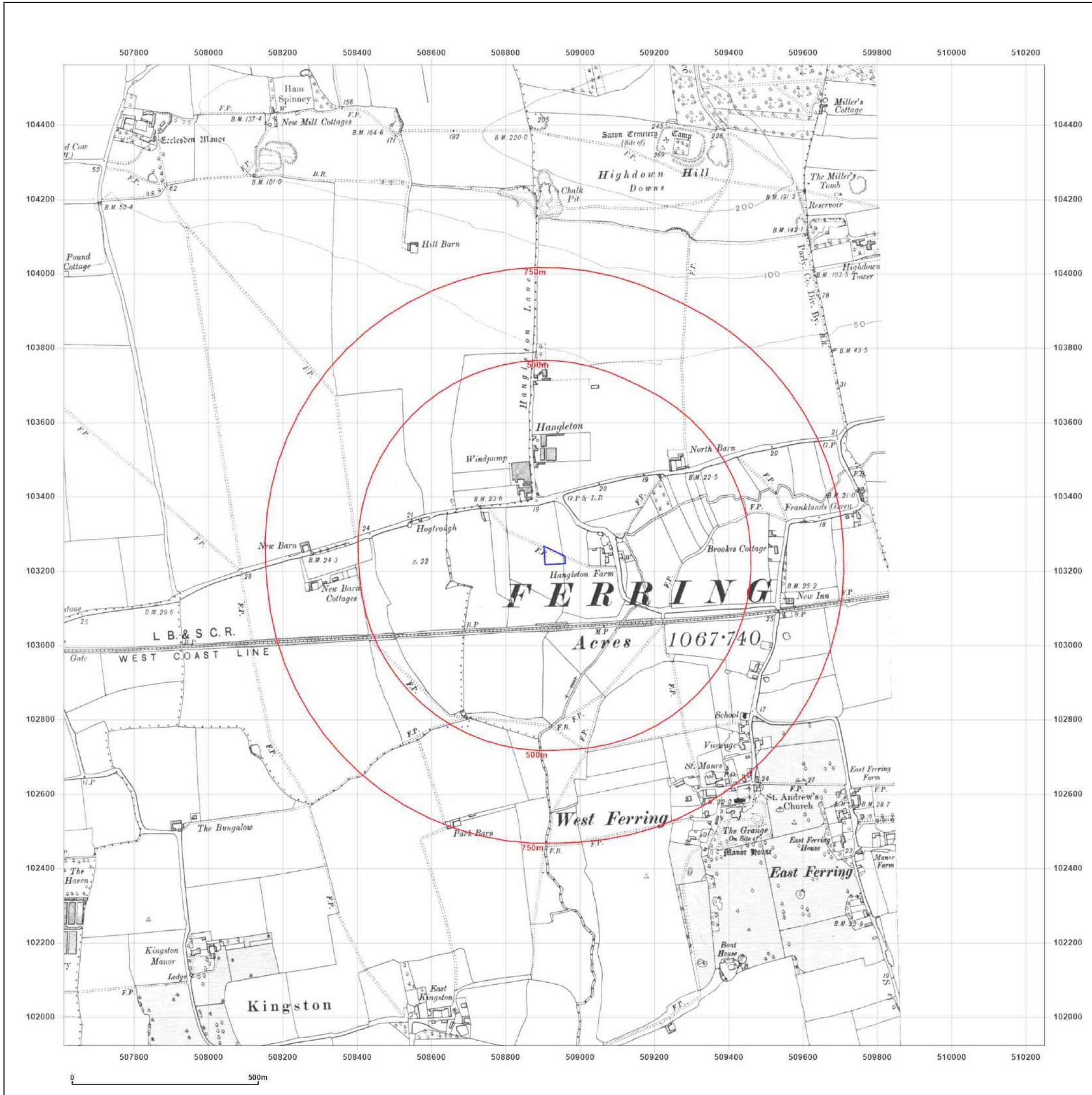


Produced by
Groundsure Insights
T: 08444 159000
E: info@groundsure.com
W: www.groundsure.com

© Crown copyright and database rights 2018 Ordnance Survey 100035207

Production date: 25 January 2024

Map legend available at:
www.groundsure.com/sites/default/files/groundsure_legend.pdf



Site Details:

KINGSBORO, LITTLEHAMPTON ROAD, FERRING

Client Ref: P16455
Report Ref: GS-4UI-SKV-AMV-512
Grid Ref: 508930, 103242

Map Name: County Series

Map date: 1932-1933

Scale: 1:10,560

Printed at: 1:10,560



Surveyed 1875
Revised 1932
Edition N/A
Copyright N/A
Levelled N/A

Surveyed 1875
Revised 1933
Edition N/A
Copyright N/A
Levelled N/A

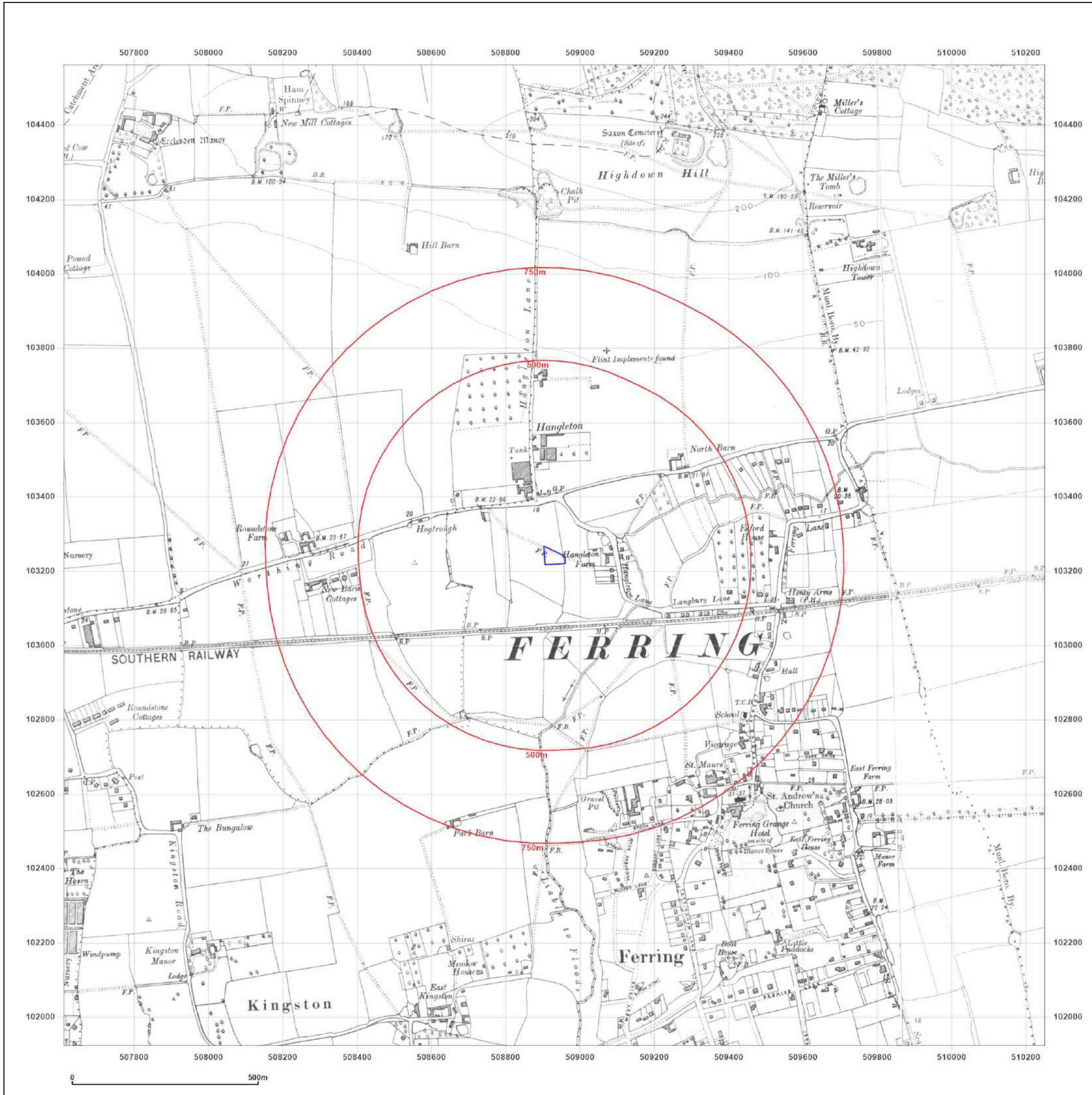


Produced by
Groundsure Insights
T: 08444 159000
E: info@groundsure.com
W: www.groundsure.com

© Crown copyright and database rights 2018 Ordnance Survey 100035207

Production date: 25 January 2024

Map legend available at:
www.groundsure.com/sites/default/files/groundsure_legend.pdf



Site Details:

KINGSBORO, LITTLEHAMPTON ROAD, FERRING

Client Ref: P16455
Report Ref: GS-4UI-SKV-AMV-512
Grid Ref: 508930, 103242

Map Name: County Series

Map date: 1938-1943

Scale: 1:10,560

Printed at: 1:10,560



Surveyed 1875
Revised 1943
Edition N/A
Copyright N/A
Levelled N/A

Surveyed 1875
Revised 1938
Edition N/A
Copyright N/A
Levelled N/A

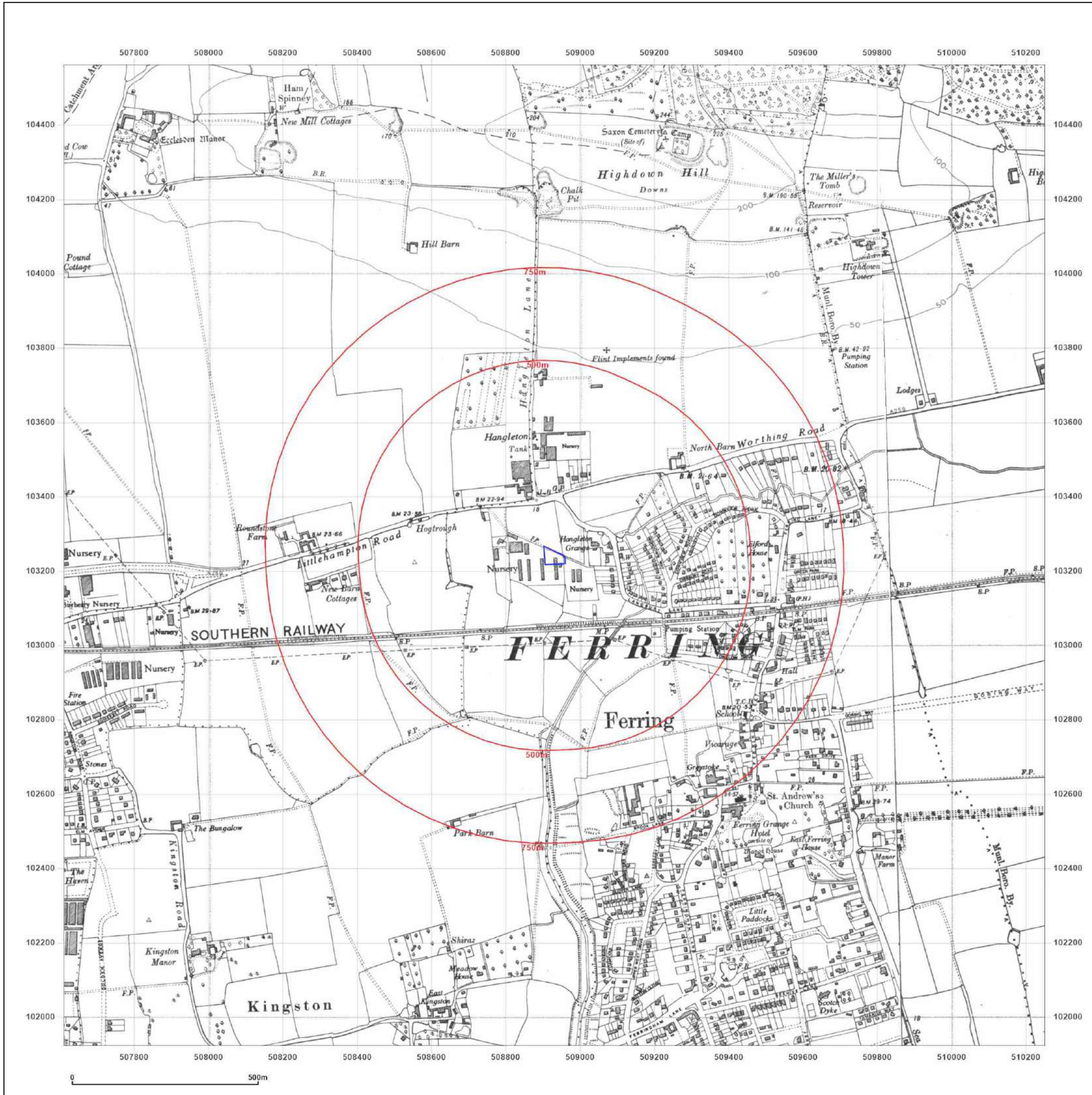


Produced by
Groundsure Insights
T: 08444 159000
E: info@groundsure.com
W: www.groundsure.com

© Crown copyright and database rights 2018 Ordnance Survey 100035207

Production date: 25 January 2024

Map legend available at:
www.groundsure.com/sites/default/files/groundsure_legend.pdf



Site Details:

KINGSBORO, LITTLEHAMPTON ROAD, FERRING

Client Ref: P16455
Report Ref: GS-4UI-SKV-AMV-512
Grid Ref: 508930, 103242

Map Name: Provisional

Map date: 1957-1962

Scale: 1:10,560

Printed at: 1:10,560



Surveyed 1957
Revised 1957
Edition N/A
Copyright N/A
Levelled N/A

Surveyed 1962
Revised 1962
Edition N/A
Copyright N/A
Levelled N/A

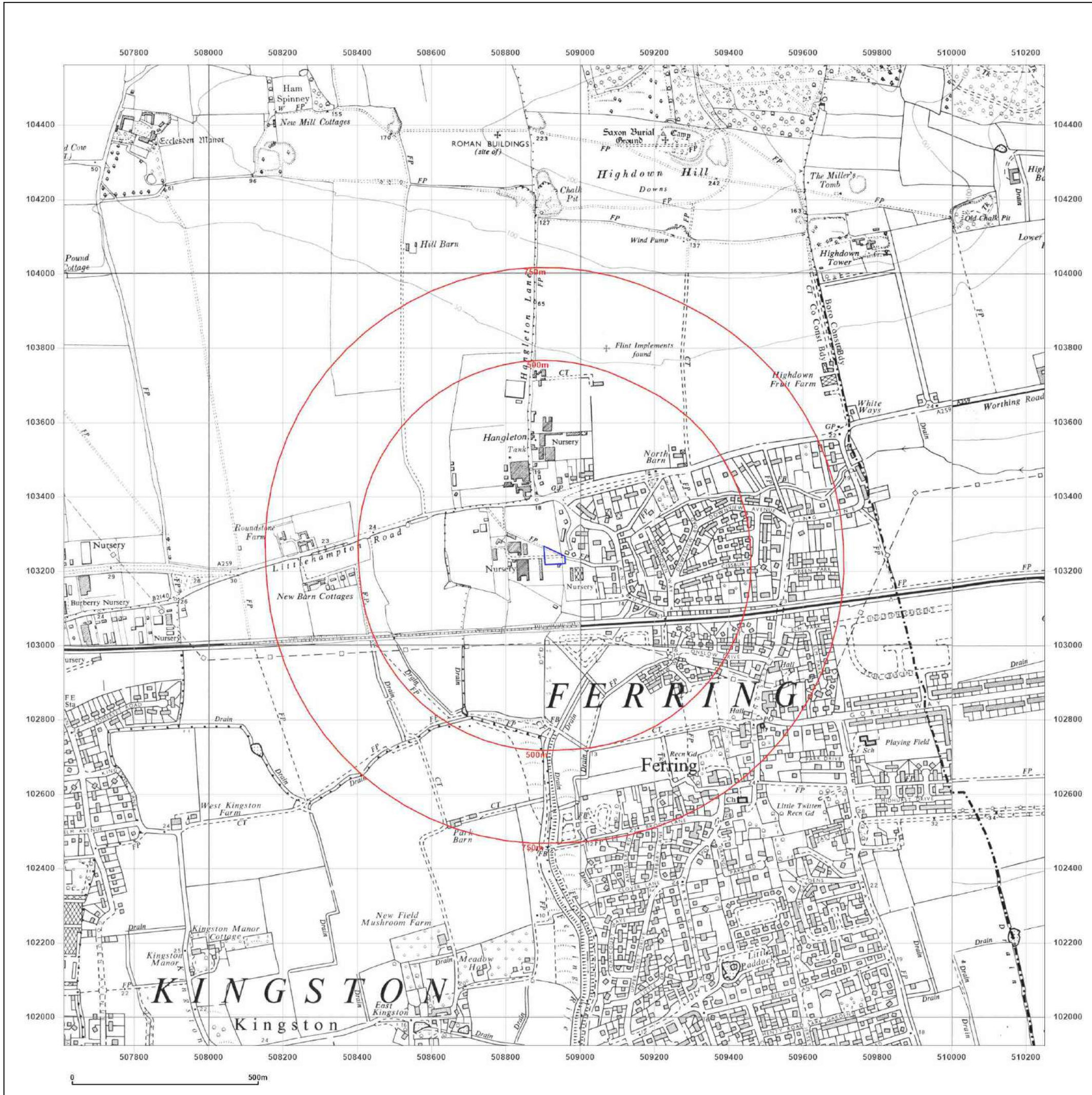


Produced by
Groundsure Insights
T: 08444 159000
E: info@groundsure.com
W: www.groundsure.com

© Crown copyright and database rights 2018 Ordnance Survey 100035207

Production date: 25 January 2024

Map legend available at:
www.groundsure.com/sites/default/files/groundsure_legend.pdf



Site Details:

KINGSBORO, LITTLEHAMPTON ROAD, FERRING

Client Ref: P16455
Report Ref: GS-4UI-SKV-AMV-512
Grid Ref: 508930, 103242

Map Name: National Grid

Map date: 1971-1974

Scale: 1:10,000

Printed at: 1:10,000



Surveyed 1973
Revised 1974
Edition N/A
Copyright N/A
Levelled N/A

Surveyed 1971
Revised 1971
Edition N/A
Copyright N/A
Levelled N/A

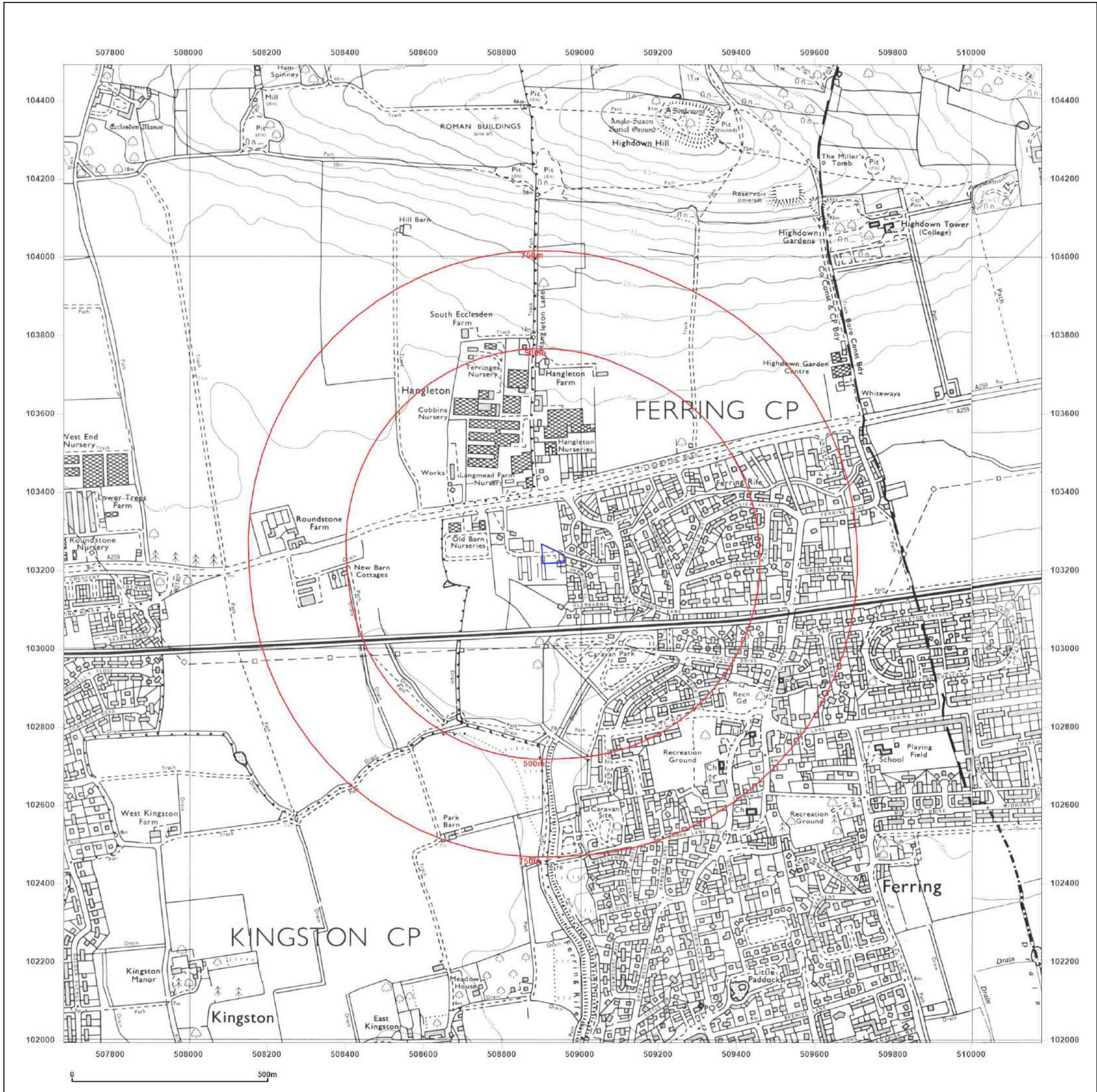


Produced by
Groundsure Insights
T: 08444 159000
E: info@groundsure.com
W: www.groundsure.com

© Crown copyright and database rights 2018 Ordnance Survey 100035207

Production date: 25 January 2024


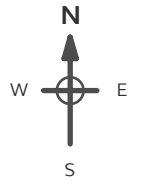
Map legend available at:
www.groundsure.com/sites/default/files/groundsure_legend.pdf



Site Details:
 KINGSBORO, LITTLEHAMPTON ROAD, FERRING

Client Ref: P16455
Report Ref: GS-4UI-SKV-AMV-512
Grid Ref: 508930, 103242

Map Name: National Grid
Map date: 2010
Scale: 1:10,000
Printed at: 1:10,000

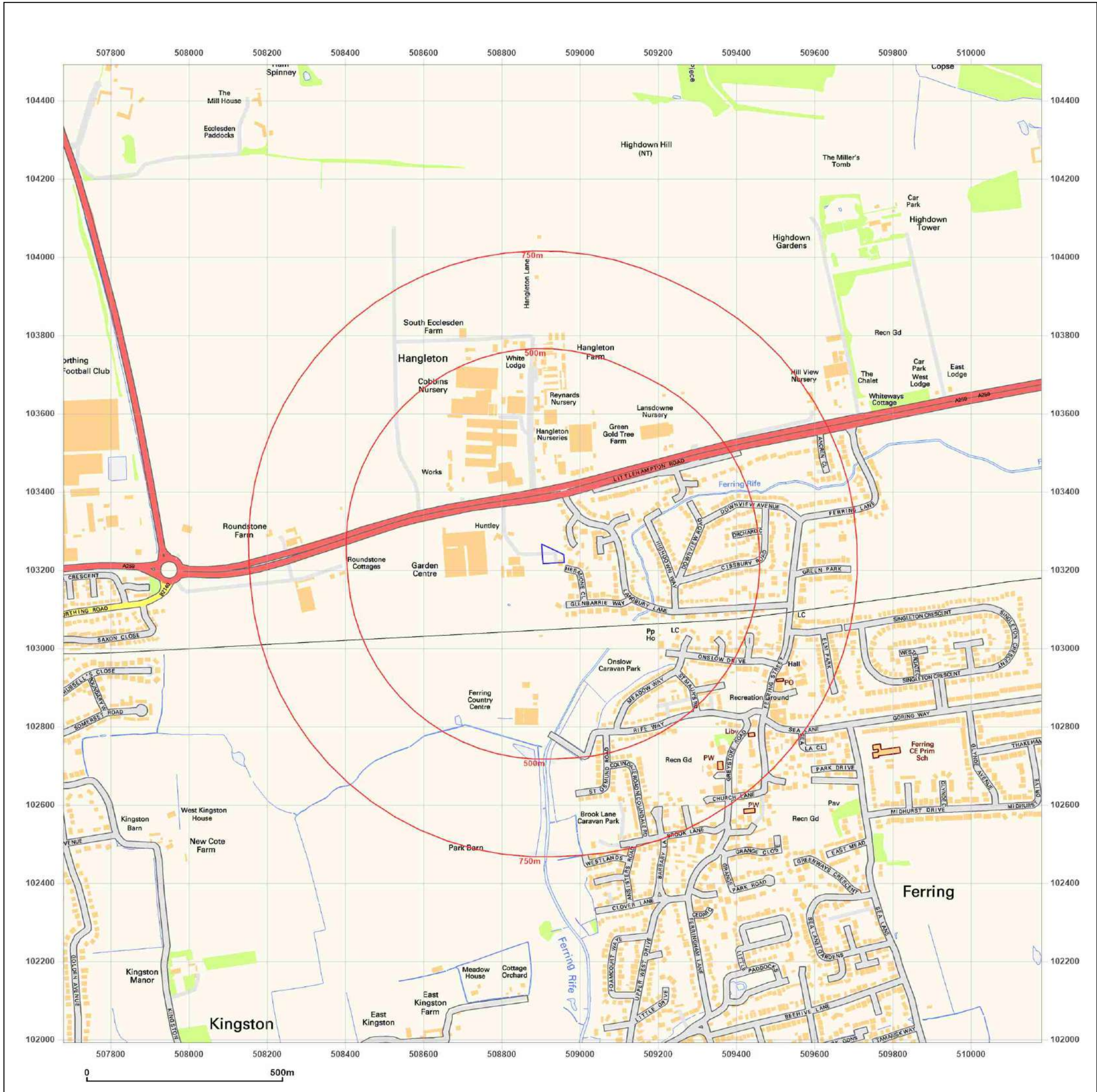


 Produced by
 Groundsure Insights
 T: 08444 159000
 E: info@groundsure.com
 W: www.groundsure.com

© Crown copyright and database rights 2018 Ordnance Survey 100035207

Production date: 25 January 2024

Map legend available at:
www.groundsure.com/sites/default/files/groundsure_legend.pdf





Site Details:

KINGSBORO, LITTLEHAMPTON ROAD, FERRING


Client Ref: P16455
Report Ref: GS-4UI-SKV-AMV-512
Grid Ref: 508930, 103242

Map Name: National Grid

Map date: 2024

Scale: 1:10,000

Printed at: 1:10,000



Produced by Groundsure Insights
T: 08444 159000
E: info@groundsure.com
W: www.groundsure.com

© Crown copyright and database rights 2018 Ordnance Survey 100035207

Production date: 25 January 2024

Map legend available at: www.groundsure.com/sites/default/files/groundsure_legend.pdf

