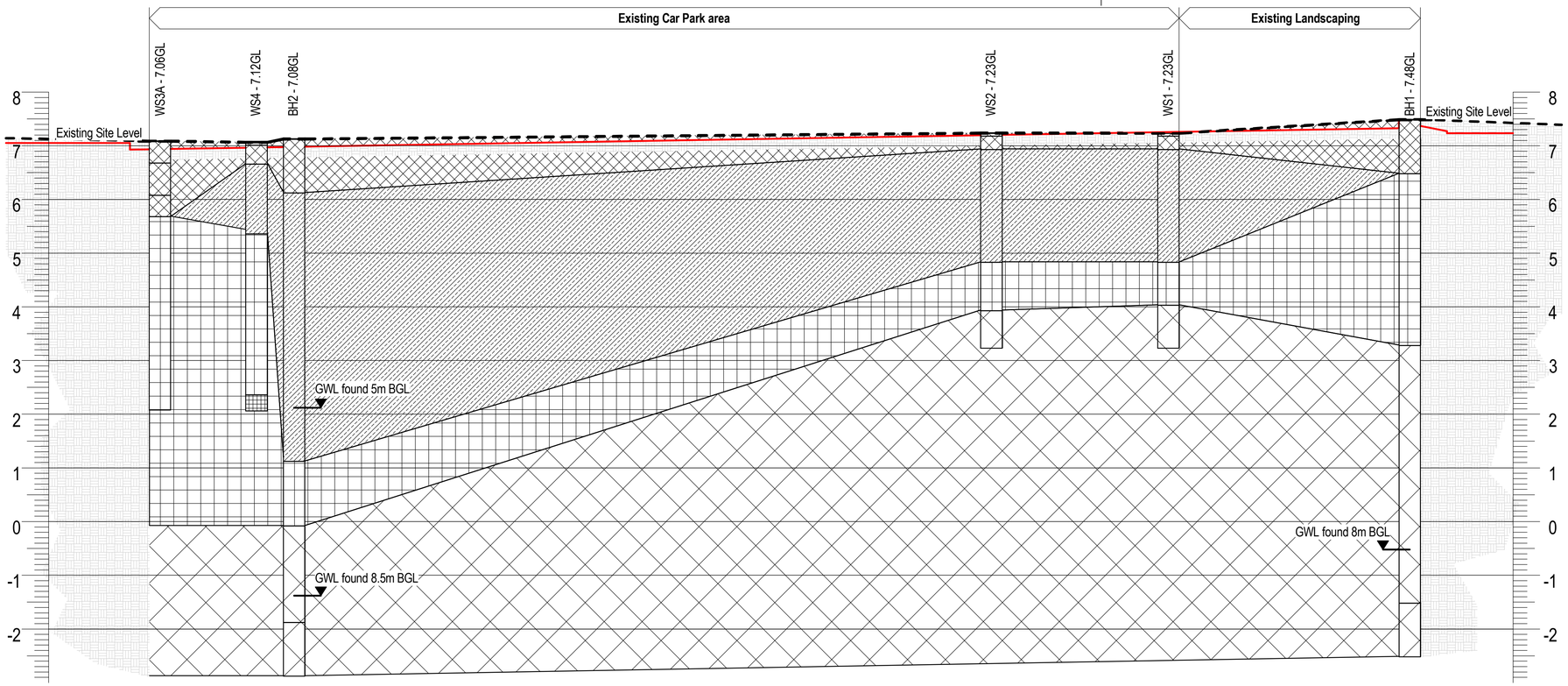

Existing Site Section with Borehole Logs

1 : 50

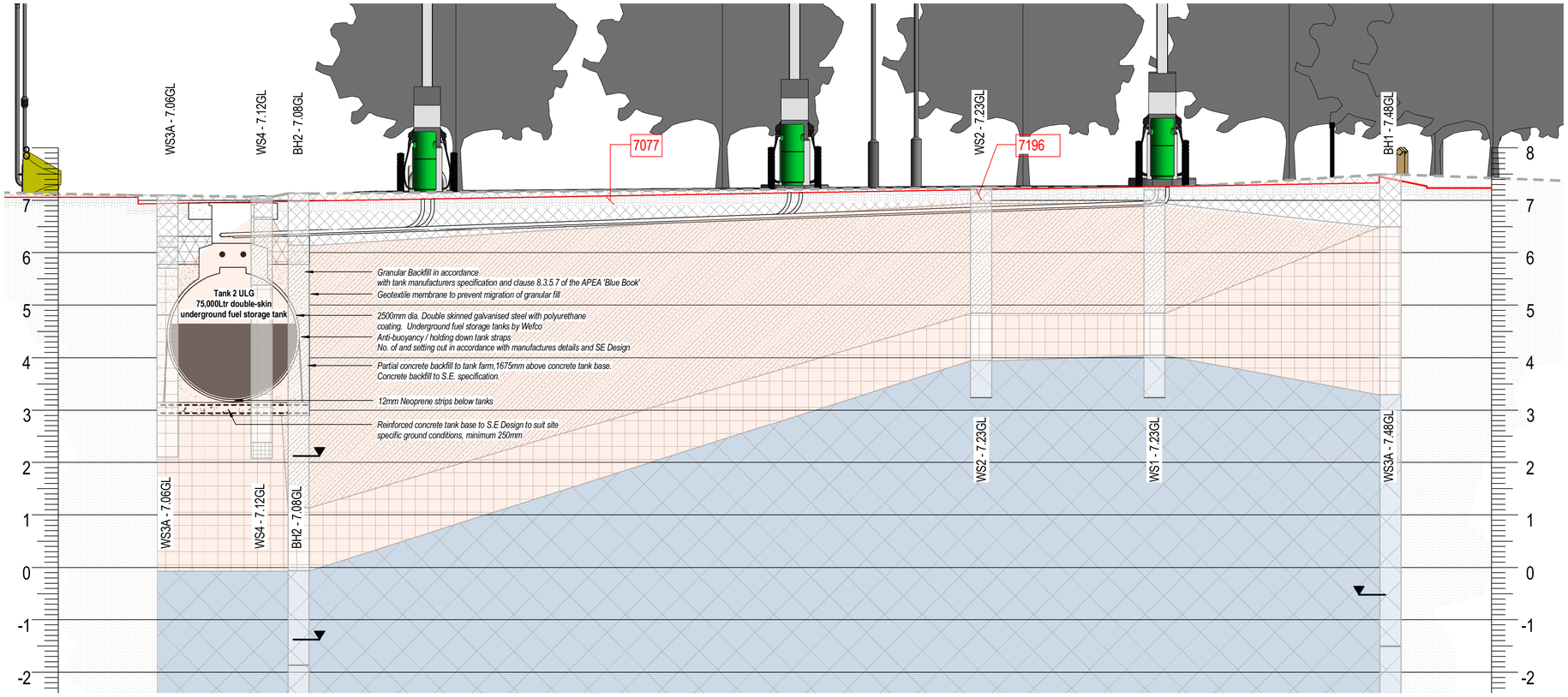

Proposed Forecourt Section with Borehole Invesitgation

1 : 50

Geo-Environmental Appraisal

Made Ground

Sandy Clay

Gravel Clay

Flint

Chalk

GL - Ground Level

GWL - Ground Water Level

BGL - Below Ground Level

Proposed Floor Level

Exisiting Floor Level

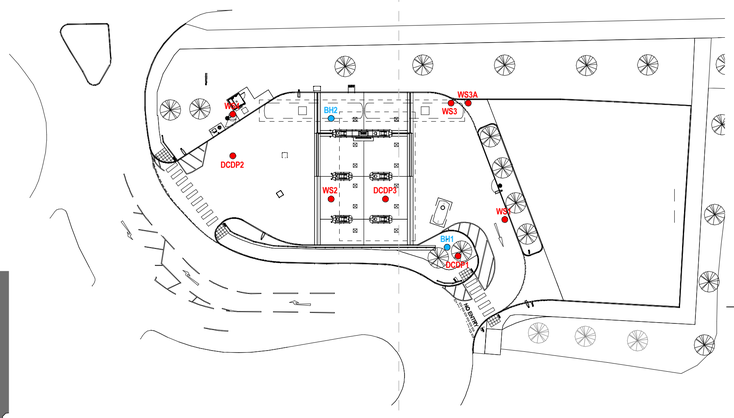

Geo-Environmental Appraisal

1 : 500

NOTES

All dimensions to be verified on site, and the Architect informed of any discrepancy. All drawings and specifications should be read in conjunction with the Health and Safety Plan; all conflicts should be reported to the Principal Designer.

This drawing is the copyright of C+A Design Limited. ©

DO NOT SCALE FROM THIS DRAWING

Construction staff and operatives must ensure the principle contractor has provided thorough and accurate information on all health and safety aspects relating to the designs identified on this drawing include the review of:

- Designers/contractors risk assessments
- Method statement
- Permit to work
- Construction phase health and safety plan

The designers note that the following health and safety risk relating to this drawing have not been eliminated during the design process:

ref	residual risk
	This drawing includes informations provided by independent surveyors and / or consultants, to whom all queires shall be made. C&A Design can accept no liability for its content or accuracy. Drawings to be read in connection with; - NBS Specification. Any anomalies and/or discrepancies to be raised to C&A as soon as reasonably practicable

	revision	date	by	chk
C	Control room exterior colour revised, layout updated.	15/05/18	JF	MRJ
B	Site revised to be automated. Jet wash bays and vacuum unit omitted.	04/05/18	JF	MRJ
A	Updated Planning Drawings	11/04/18	JF	ATS

CLIENT

ASDA
Save money. Live better.

C+A Design
C+A Design Ltd. 2b - 3b Hathersage Business Park, Heather Lane, Hathersage, S32 1DP
Tel: 01433 652220 Web: www.cad-ltd.co.uk

DRAWING ISSUE

- ○ Preliminary
- ○ Costing
- ○ Construction
- ● Planning
- ○ Tender
- ○ Record

date	scale @ A1	drawn by	checked by
05/12/17	As indicated	JN	ATS

ASDA Ferring PFS
Littlehampton Road, Ferring, BN12 6PN

Geo-Environmental Appraisal

role	originator	volume	levels	type	suitability
A	CA	S0	ZZ	DR	S4

project number	drawing number	revision
1731FW	400_02	C

file reference: C:\REVIT JF\ASDA 2018\Arenig (Worthing)\1731FW-CA-S0-XX-DR-A-PF\SAVE\S0_XX_V.rvt

17 2 FW-CA-S0-ZZ-DR-A-400_02 S4-C-GeoEnvironmentalAppraisal

1:1250
1:50/1:20

ARUN DISTRICT COUNCIL 15/1449/DOC