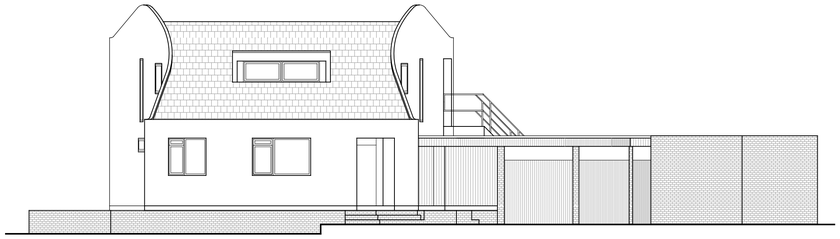

EXISTING NORTH ELEVATION

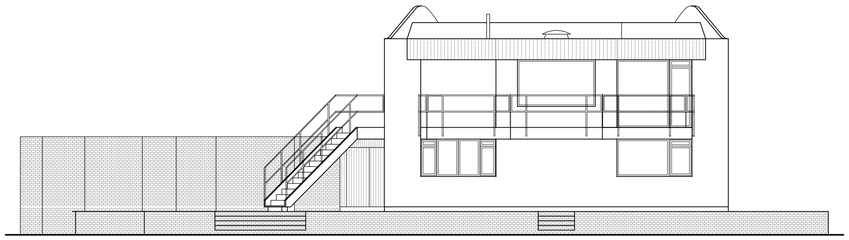

EXISTING SOUTH ELEVATION

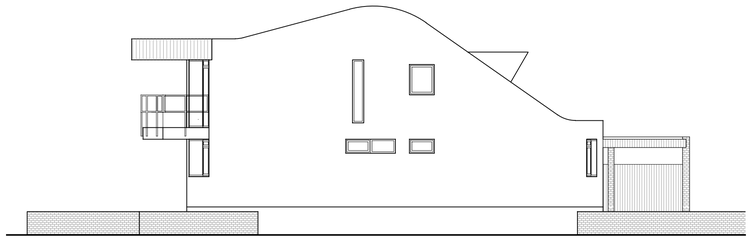

EXISTING EAST ELEVATION

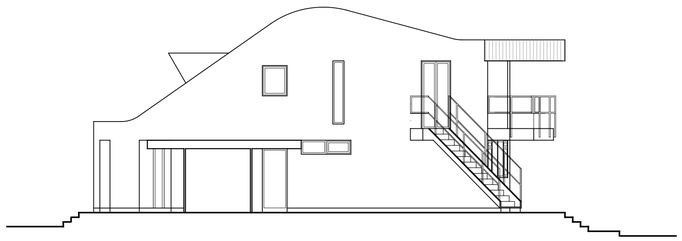

EXISTING WEST ELEVATION

0 1 2 3 4 5 10m

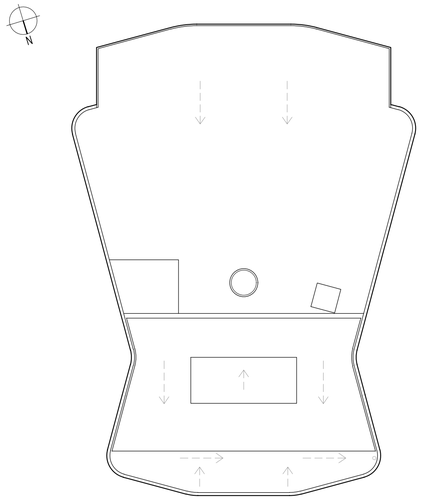

EXISTING ROOF

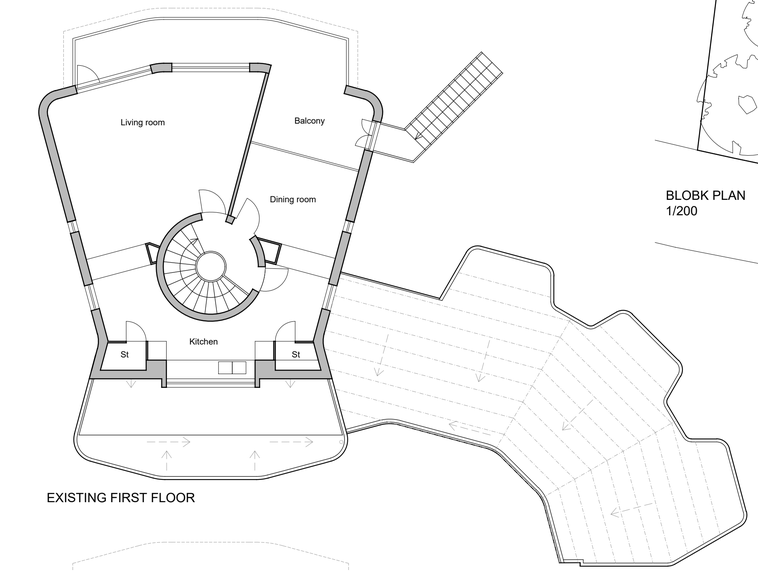

EXISTING FIRST FLOOR

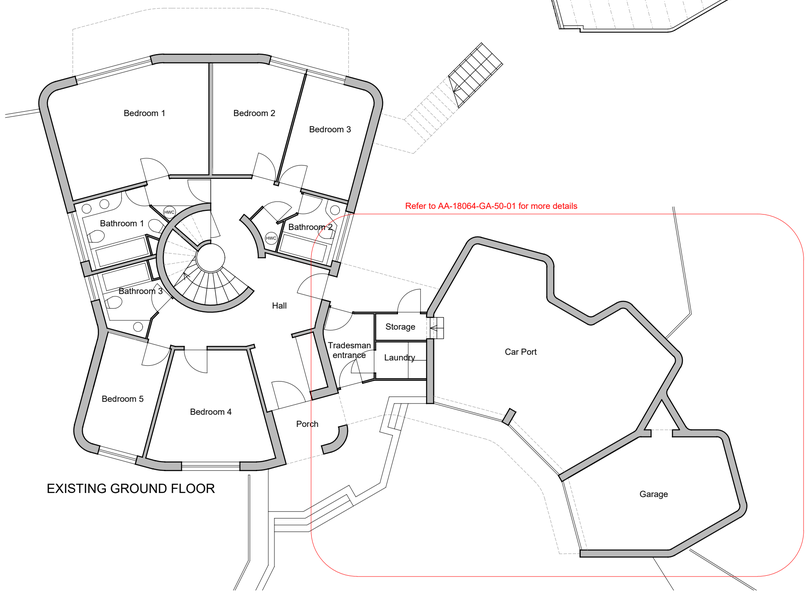

EXISTING GROUND FLOOR

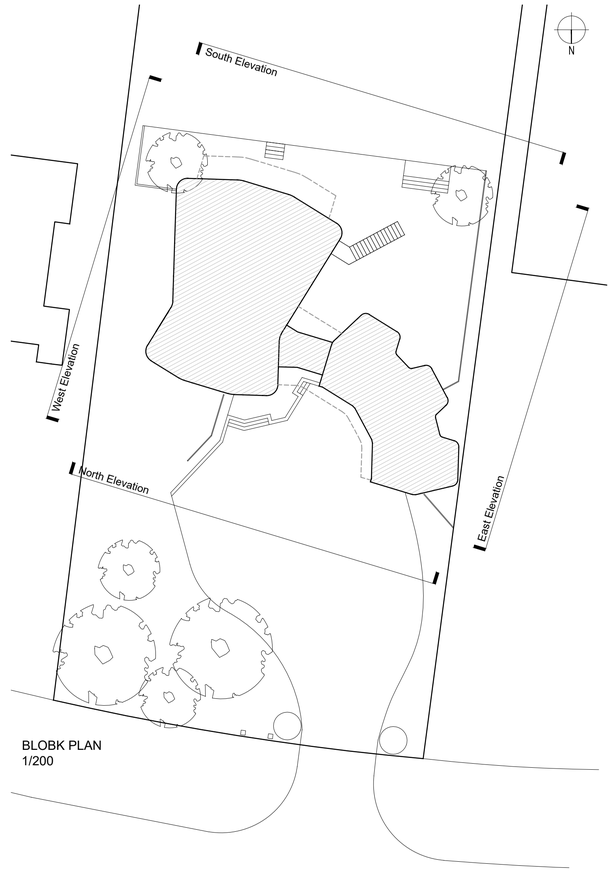

BLOBK PLAN
1/200

This drawing and design is for use solely in connection with the project described below. The drawing and design is the copyright of Avanti Architects Ltd, and must not be re-issued, loaned or copied without written consent. All dimensions and setting out to be checked on site before construction. This drawing is to be read in conjunction with all other information relevant to the project. Any apparent discrepancy is to be brought to the attention of Avanti Architects Ltd. **Do not scale from this drawing.**

Notes

DRAWING **NOT** BASED ON SURVEY INFORMATION

1. Do not scale.
2. Contractor to Check all dimensions and report omissions and errors to Architect.
3. Works subject to planning and listed building consent. No works to commence without prior approval from heritage/planning authorities.

Key Plan

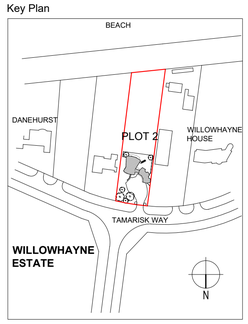

Revision	A	B	C
Date	02/04/19	05/07/19	20/07/20
Drawn by	IMA	IMA	IMA
Checked	FL	FL	FL
Description	Issued for Comments	Issued for Comments	Issued for Planning

Scale	Size	Date First Issue
1:100	A1	02/04/2019
Drawn by	**Checked by**	
IMA	FL	

Project
VISTA POINT VILLA

Drawing
EXISTING GENERAL ARRANGEMENT

Drawing number AA-18064-GA-10-01

Revision C

Status
PLANNING

AVANTI ARCHITECTS

©Avanti Architects ltd
361-373 City Road
London EC1V 1AS
www.avantiarchitects.co.uk
+ 44 (0) 20 7278 3060
aa@avantiarchitects.co.uk

ARUN DISTRICT COUNCIL EP/80/20/HH