1/100 scale

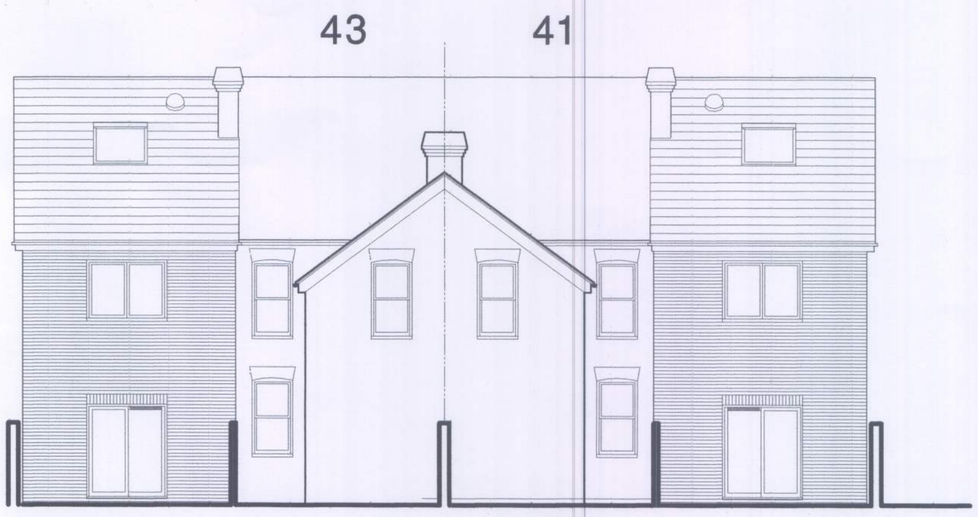

Rear (North) Elevation

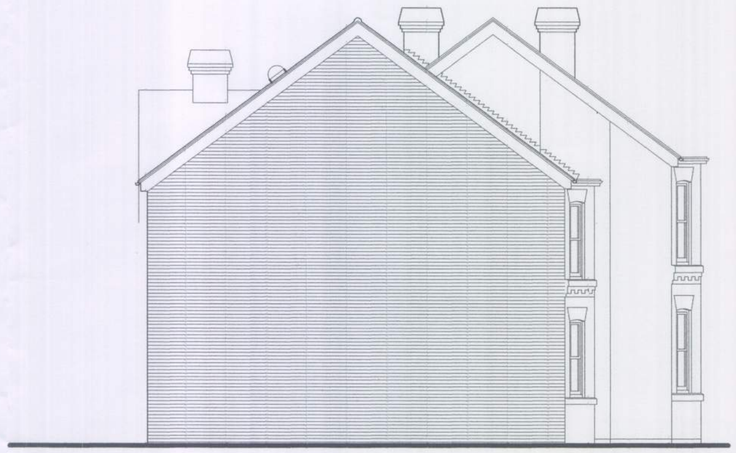

41: West Elevation

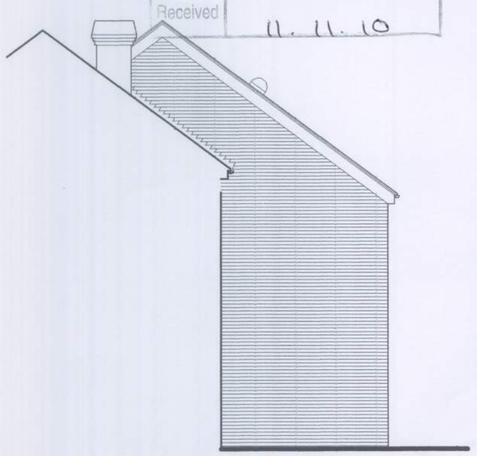

41: East Elevation

ARUN DISTRICT COUNCIL
No. EP 105 10 NMA
SUBSTITUTION
Received 11.11.10

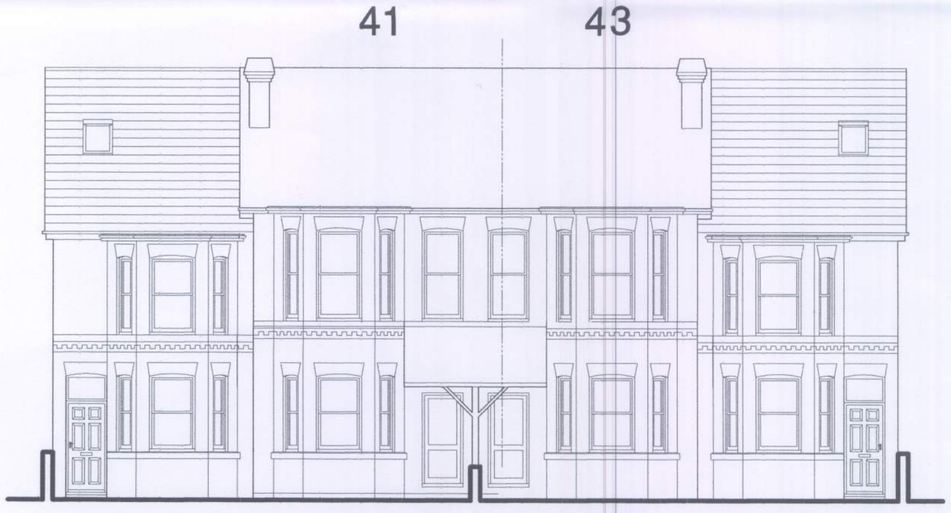

South Elevation to Manor Road

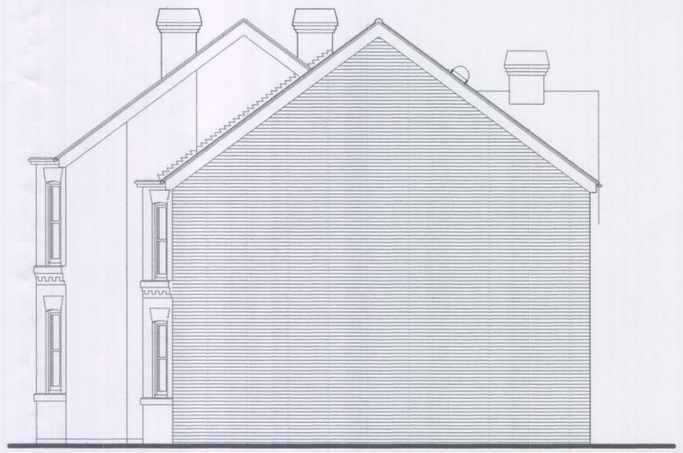

43: East Elevation

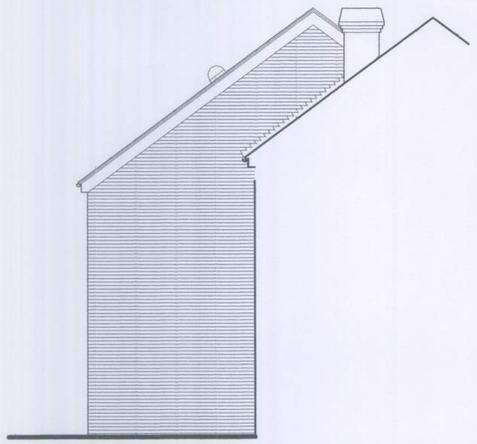

43: West Elevation

41 & 43 Manor Road, East Preston

REVISIONS to New Dwellings at East and West Sides:
Elevations as built

Dwg No MRH5
05/11/2010

ARUN DISTRICT COUNCIL EP/105/10/NMA