1/100 scale

ARUN DISTRICT COUNCIL
No. EP 105 10 NMA
SUBSTITUTION
Received 29.10.10.



South Elevation to Manor Road

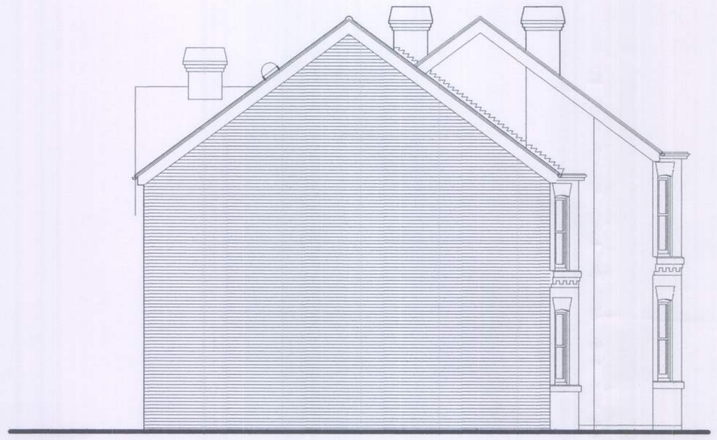

West Elevation



North Elevation

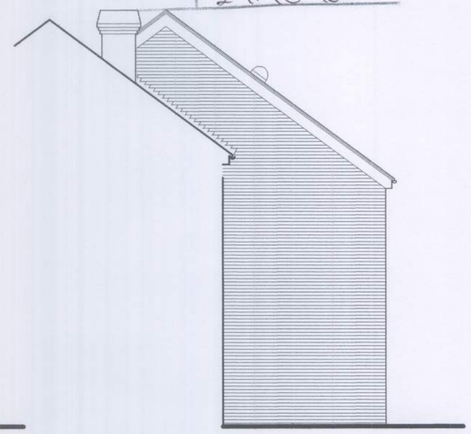

East Elevation

41 Manor Road, East Preston



South Elevation to Manor Road

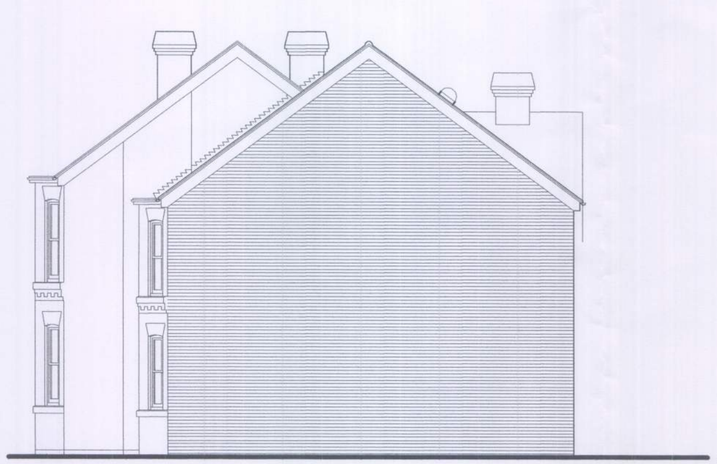

East Elevation

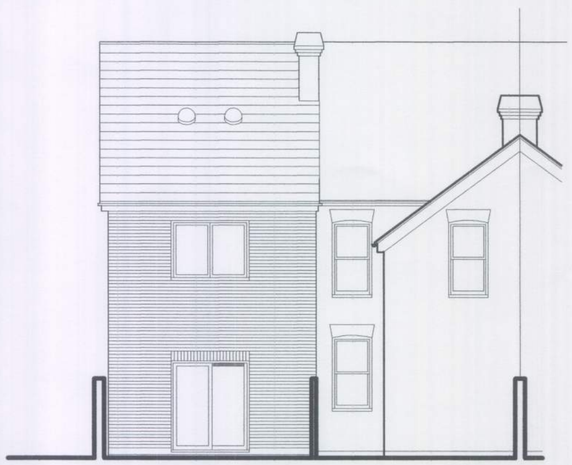

North Elevation

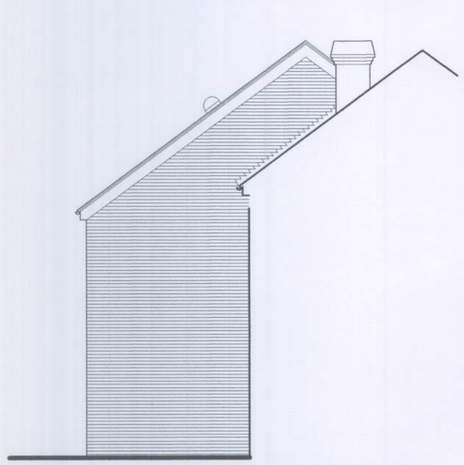

West Elevation

43 Manor Road, East Preston

41 & 43 Manor Road, East Preston

REVISIONS to New Dwellings at East and West Sides:
Elevations as built

ARUN DISTRICT COUNCIL EP/105/10/NMA