REVISIONS

Plot 4 402

FRONT ELEVATION

Note : Wall areas left clear to elevations are in facing brickwork

SIDE ELEVATION

REAR ELEVATION

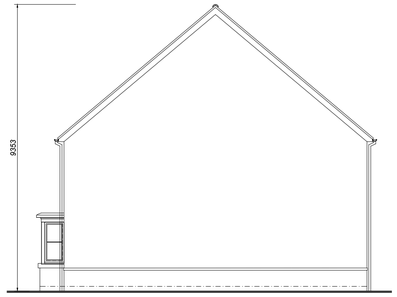

SIDE ELEVATION

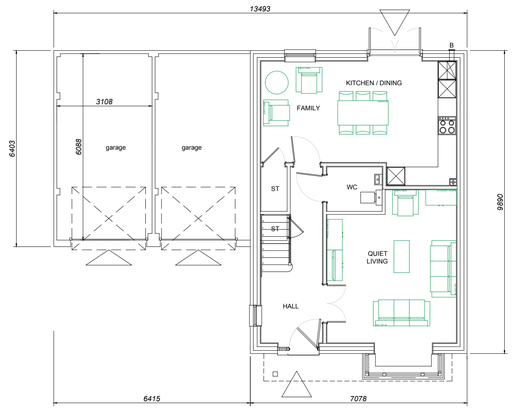

Plot 4 402

GROUND FLOOR PLAN

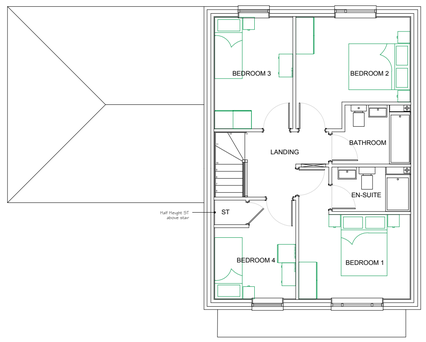

FIRST FLOOR PLAN

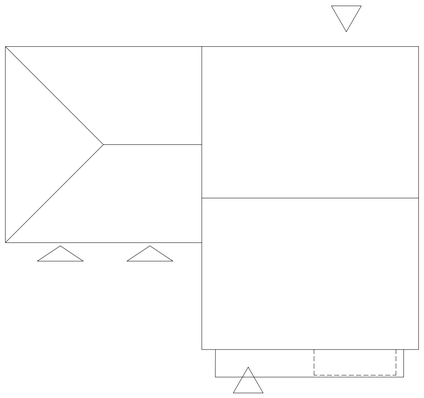

ROOF PLAN

House Type 402

Plot 4.

Private.

402 : 118.76sq.m. / 1277sq.ft.

4 bed 6 person unit

0 2 4 6 8 10m

Scale 1:100 at A1

urban pulse design

The Studio , Unit 17, Vicarage Farm Business Park, Winchester Road, Fairoak, Hampshire. SO50 7HD
023 8069 7010
enquiries@urbanpulsedesign.co.uk www.urbanpulsedesign.co.uk

Land at former Eastergate Fruit Farm
Eastergate, PO20 3RP

Linden Homes South

Project type	Drawing classification	Work stage

DRAWING TITLE

Plot 4

House Type 402

Floor Plans & Elevations

SCALE	SHEET SIZE	SHEET No.	DRAWN	CHKD	DATE	CAD FILE
1:100	A1	of			09/01/2018	

Detail Planning

17-1103-022

THIS DRAWING IS THE COPYRIGHT OF URBAN PULSE DESIGN LTD AND MAY NOT BE COPIED, ALTERED OR REPRODUCED IN ANY FORM, OR PASSED TO A THIRD PARTY WITHOUT THE WRITTEN CONSENT. DIMENSIONS SHOULD BE CHECKED AND VERIFIED ON SITE AND ANY DISCREPANCIES SHOULD BE REPORTED TO THE ARCHITECT. DO NOT SCALE FROM THIS DRAWING, EXCEPT FOR PLANNING PURPOSES. USE FIGURED DIMENSIONS ONLY. IF IN DOUBT ASK FOR CONFIRMATION.

ARUN DISTRICT COUNCIL EG/6/18/RES