Side Elevation

SCALE 1=50

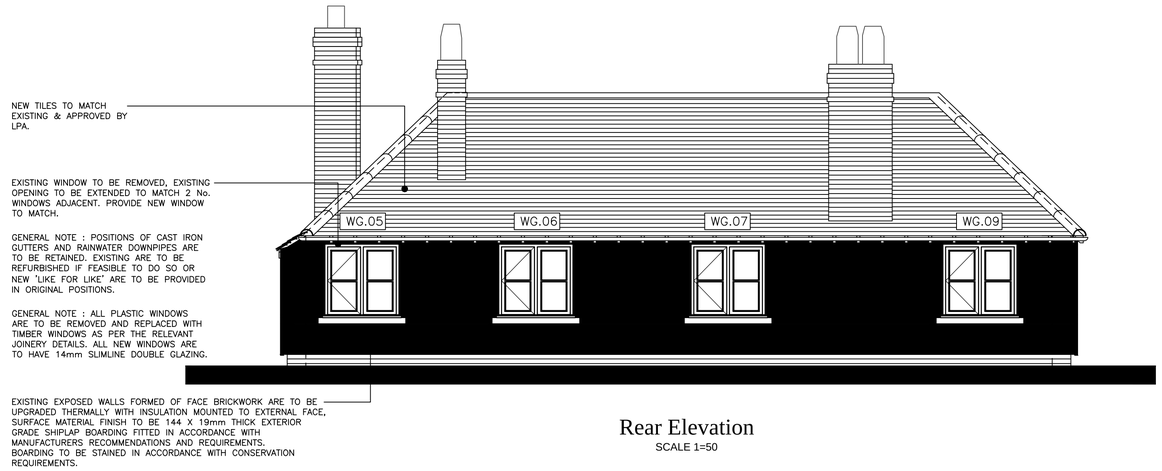

Rear Elevation

SCALE 1=50

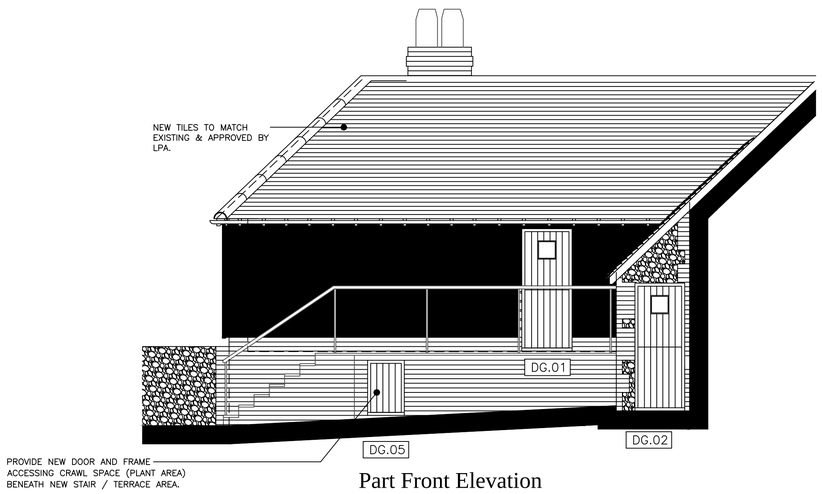

Part Front Elevation

SCALE 1=50

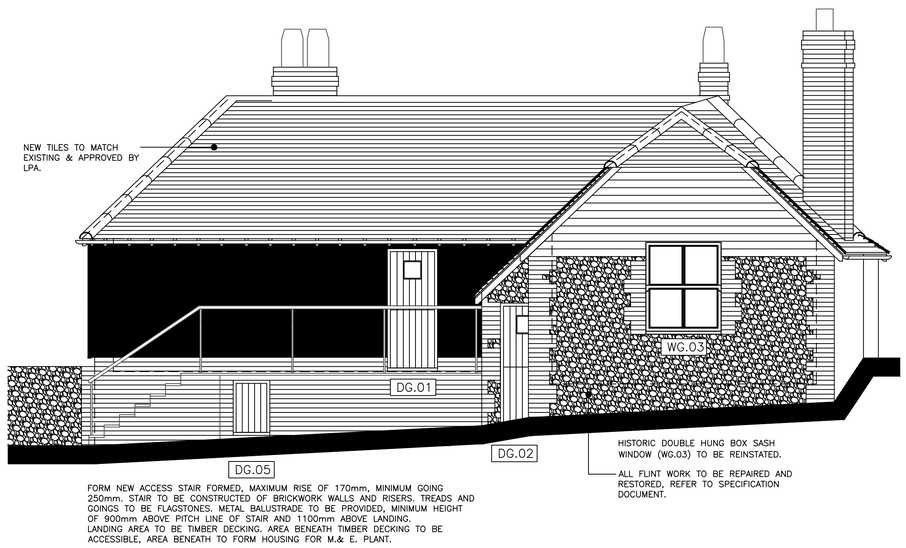

Front Elevation

SCALE 1=50

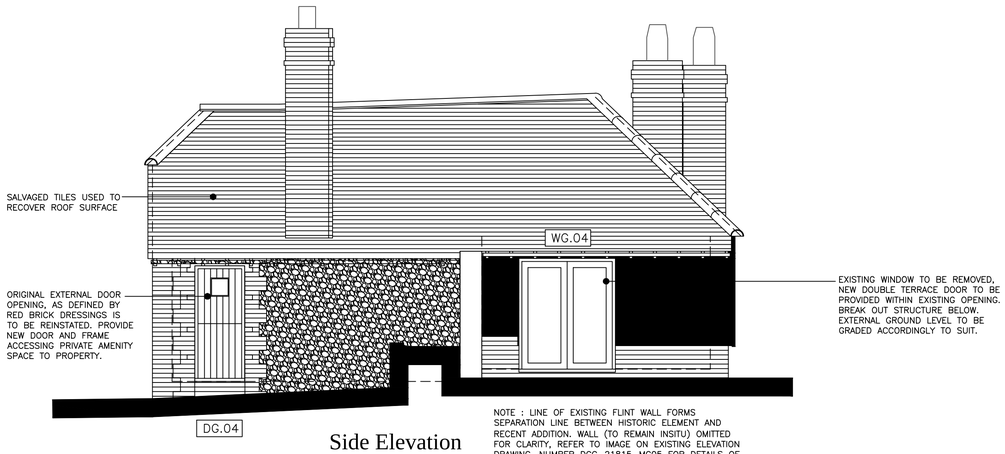

Side Elevation

SCALE 1=50

NOTE : LINE OF EXISTING FLINT WALL FORMS SEPARATION LINE BETWEEN HISTORIC ELEMENT AND RECENT ADDITION. WALL (TO REMAIN INSITU) OMITTED FOR CLARITY, REFER TO IMAGE ON EXISTING ELEVATION DRAWING, NUMBER DGC-21815-MC05 FOR DETAILS OF EXISTING SITUATION.

Scale 1:50 0 1m 2m 3m 4m 5m

Notes:
All dimensions must be checked/verified on site.
No responsibility or liability is accepted for CDM unless otherwise agreed in writing.

A.	05.10.17	General Amendments
	Date	Revisions

Client
Mr G.Love

Job Title
Climping Mill Project

Drawing Title
Mill Cottage
Elevations
As Proposed

Architectural & Historic Buildings Consultants
Mob: 07909 544908
Email: info@dgc-consultants.com
Web: www.dgc-consultants.com

Date 28/06/2018 Drawn By KL
Scale 1:50 @ A1 (as illustrated)

Drg. No. DGC-21815/MC06 Rev. A.

© Copyright 841 x 594mm A1

ARUN DISTRICT COUNCIL CM/23/18/L