

SIDE ELEVATION 1/50
HOUSE



REAR ELEVATION 1/50
HOUSE

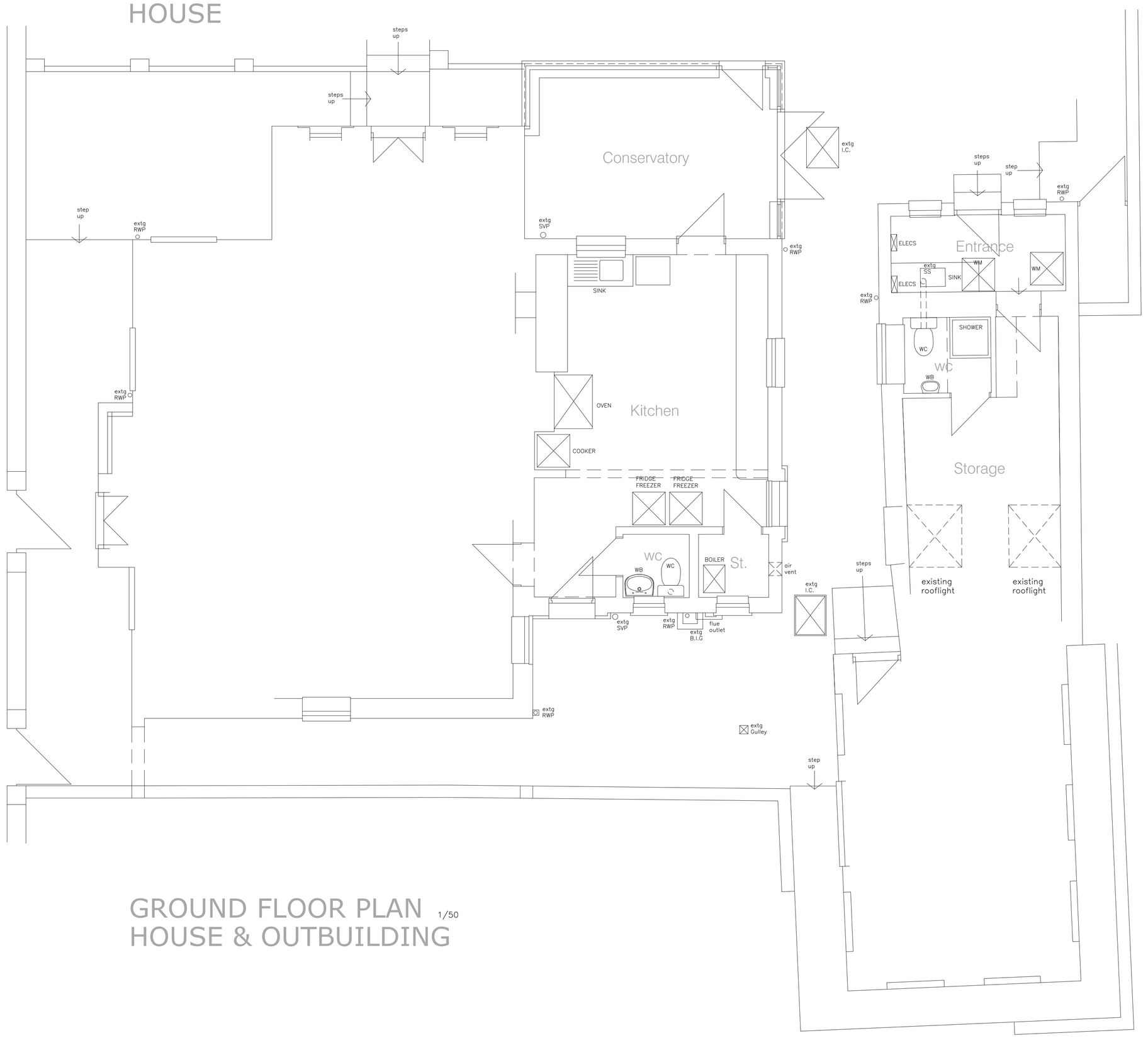

GROUND FLOOR PLAN 1/50
HOUSE & OUTBUILDING



SIDE ELEVATION 1/50
OUTBUILDING

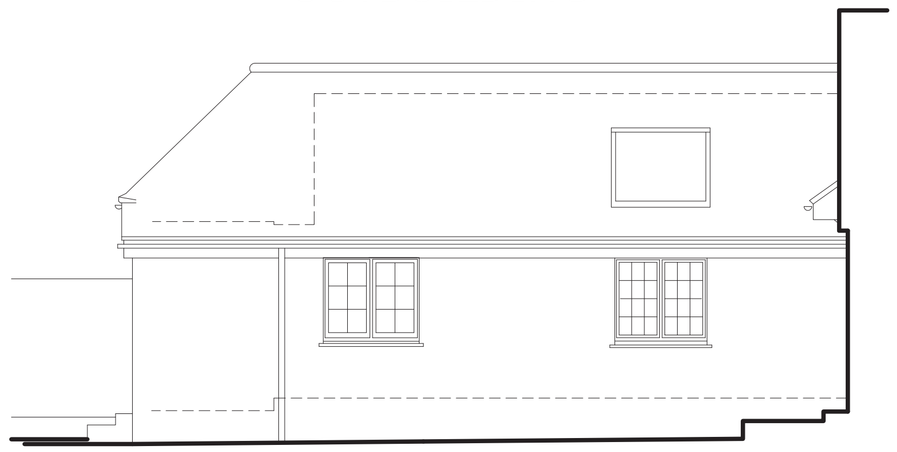

FRONT ELEVATION 1/50
OUTBUILDING

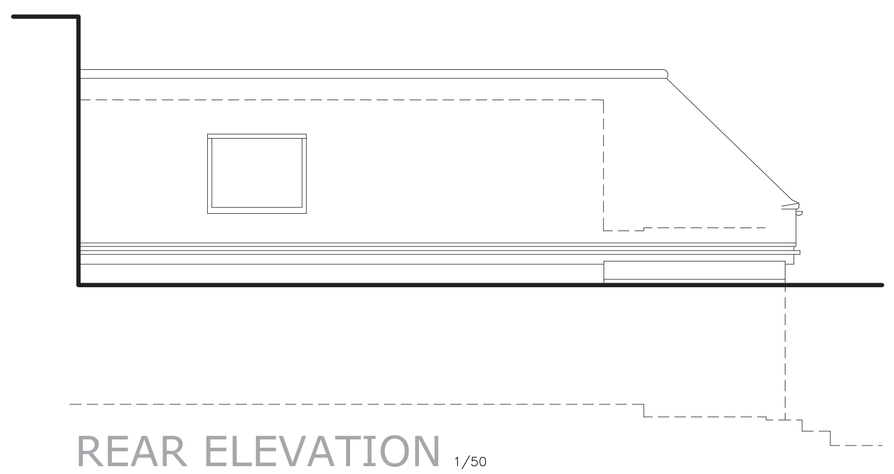

REAR ELEVATION 1/50
OUTBUILDING

Do not scale from this drawing unless for Planning purposes.

Written dimensions only shall be taken from this drawing.

All dimensions must be checked on site by the Contractor prior to the commencement of any fabrication or building works on site and where applicable, all dimensions and details are to be read in conjunction with any specialist consultants' drawings; any disparity between drawings is to be brought to the attention of Mark Hill Survey & Design prior to the commencement of any fabrication or building works.

This drawing is the property of Mark Hill Survey & Design and may not be reproduced without permission.

Revision	Date	Description
A	120511	Rooflights added to plan

Note:

Boundary and tree positions shown are approximate only as no land survey has been carried out as this service would be carried out by a land surveying company.

MARK HILL
SURVEY & DESIGN

Measured Surveys , Planning & Listed Building Applications
Building Regulation Applications , Specification Writing
Licensing Plans for Pubs & Restaurants , Estate Agency Plans

10 Westbury Lodge
Queens Lane
Arundel
West Sussex
BN18 9RZ

Email: info.surveydesign@gmail.com Mobile: 07881 952320

Client
Mr & Mrs P. Reader

Drawing Title
Hillside Cottage
Burpham
Arundel
West Sussex
BN18 9RR

Drawing Title
SURVEY
DRAWING

Date
APRIL 2011

Scale
1/50

Drawn
MFH

Checked

Drawing No
091.S1A

ARUN DISTRICT COUNCIL B1231/