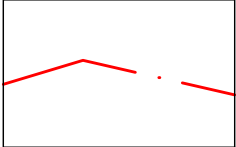
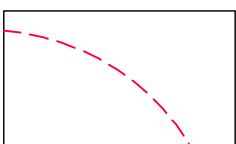


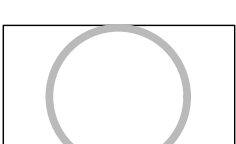
Legend



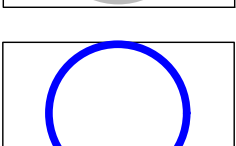
Survey Area.



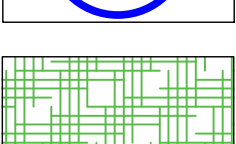
Root Protection Area Calculated in accordance with BS 5837.



Category C Tree - Low Value.




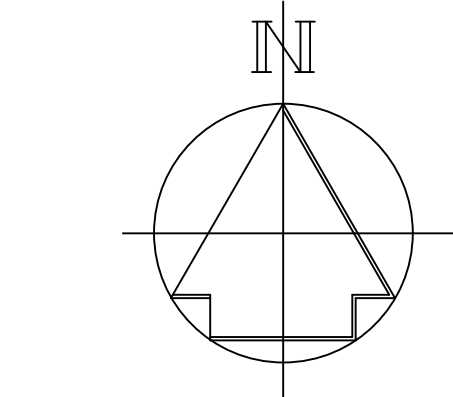
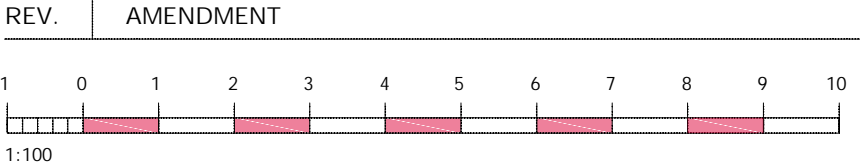
Category B Tree - Moderate Value.



Garden Shrubbery.

Tree Retention and Protection Plan
10-12 Nelson Road
GS460.10-12NelsonRoad.TRPP
Version 2.0
05/03/2025
1:100@A1

DO NOT SCALE FROM THIS DRAWING EXCEPT FOR PLANNING PURPOSES ONLY.
ALL DIMENSIONS RELATING TO SUB-CONTRACTOR OR SUPPLIERS WORK MUST BE CHECKED ON SITE BY THE SUB-CONTRACTOR & THE SUB-CONTRACTORS SUPPLIERS. ALL DIMENSIONS ARE IN MILLIMETERS. IF IN ANY CASE THERE IS A DISCREPANCY BETWEEN THE DIMENSIONS ON THE DRAWING AND THE DIMENSIONS ON THE SITE, THE DIMENSIONS ON THE SITE SHALL PREVAIL.
ALL WORKS OR MATERIALS INDICATED ON THE DRAWING ARE TO BE TO THE LATEST BRITISH STANDARD OR TO THE LATEST CODES OF PRACTICE OR RECOGNISED TRADE ASSOCIATIONS PRACTICE.



Protect

