ARUN DISTRICT COUNCIL:BR/345/08

Note

Do not Scale from this Drawing (except for planning approval)
All dimensions are in millimetres and to be checked on site
All Dimensions relating to subcontractors or suppliers work must be checked and agreed between the main contractor and the sub-contractors and suppliers

ARUN DISTRICT COUNCIL
No. BR/345/08
RECEIVED



east elevation 1:100

west elevation 1:100

north elevation 1:100

south elevation 1:100

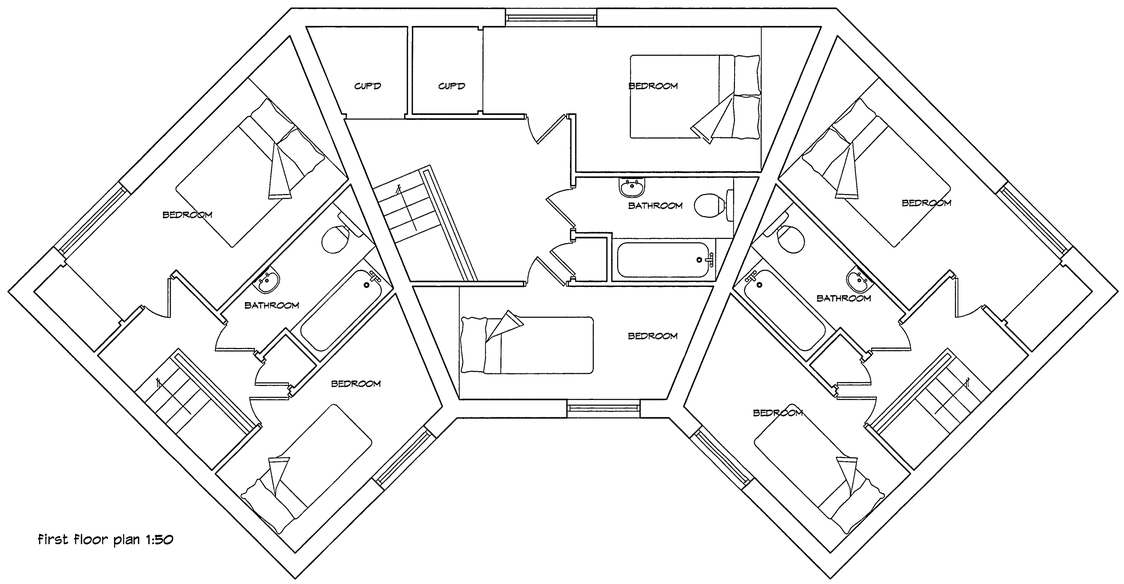

first floor plan 1:50

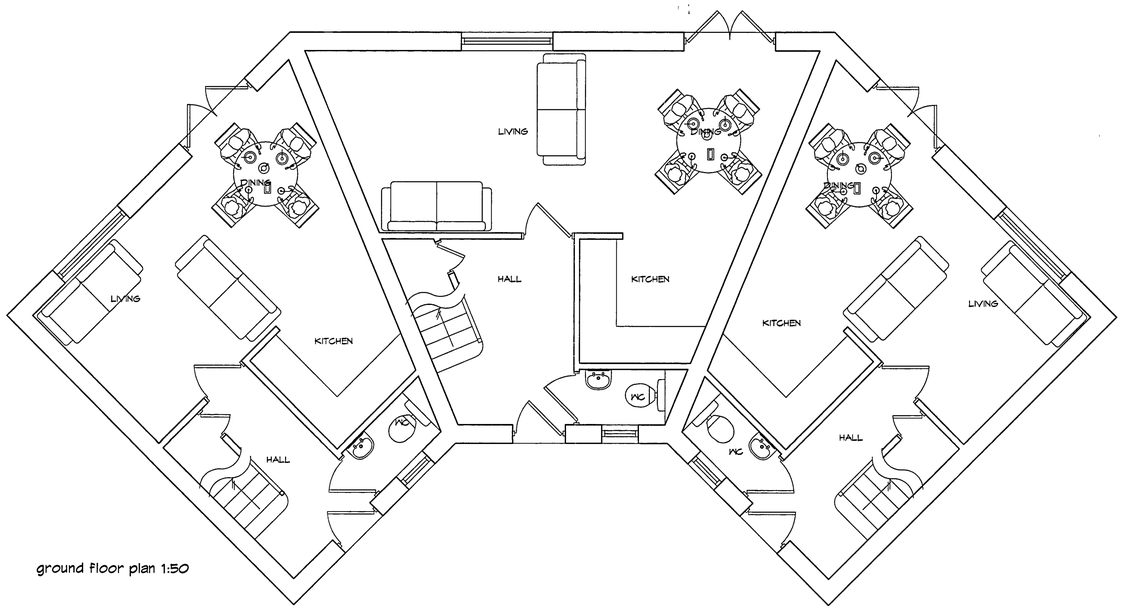

ground floor plan 1:50

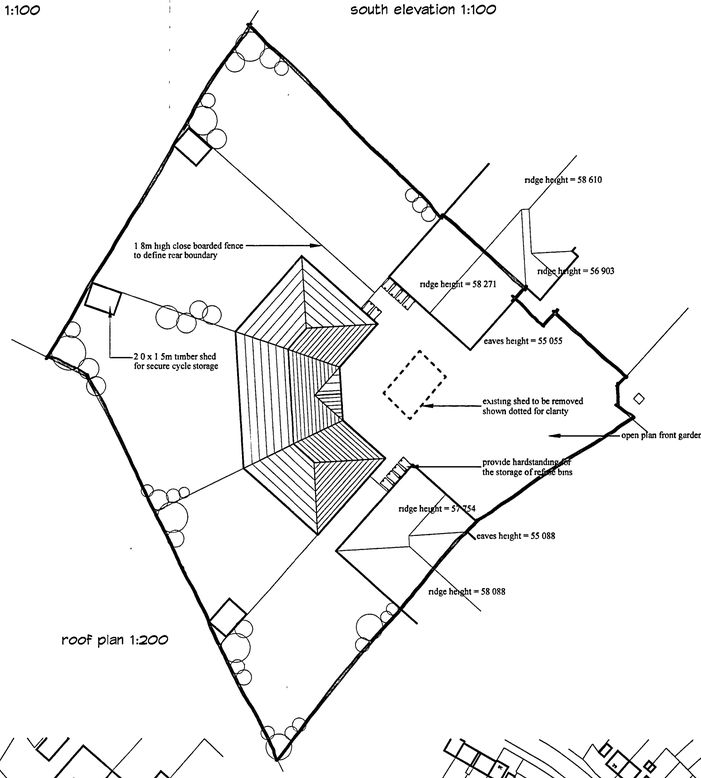

roof plan 1:200

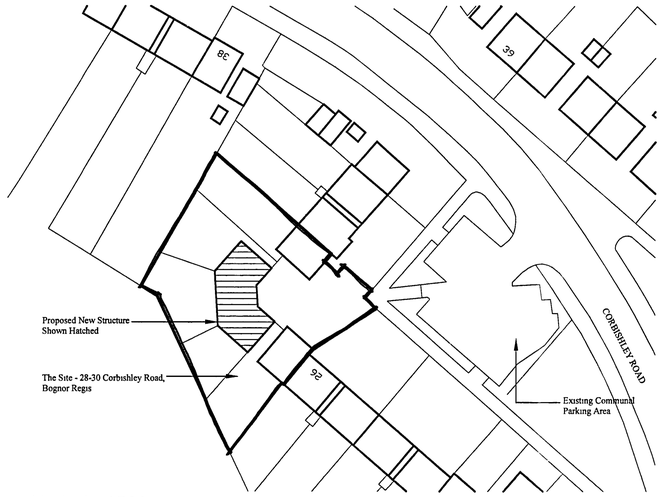

block plan 1:500

NORTH



location plan 1:1250

WATKINS WOOD SURVEYORS
37 North Street
Emsworth
Hampshire PO10 7DA
Tel : (01243) 371956
Fax : (01243) 379009
admin@watkinswoodsurveyors co.uk

PLANNING APPLICATION
28-30 Corbishley Road
Bognor Regis, West Sussex.
Mrs Woodland

Drawn by:	AA	**Checked by:**	
Scale:	Metric	**Date:**	10.11.08
Job No:	3749	**Drawing:**	PL100

3no New Flats - 28-30 Corbishley Road, Bognor Regis, West Sussex.