ARUN DISTRICT COUNCIL:BR/21/07/ 19/02/2007

Proposed elevations

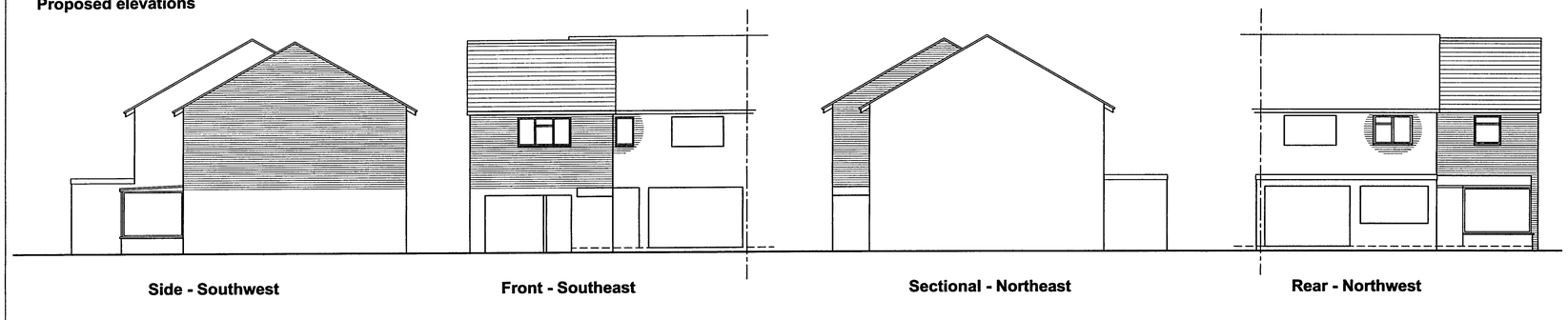

Side - Southwest

Front - Southeast

Sectional - Northeast

Rear - Northwest

1.8m vertical close boarded fence to whole of enlarged rear garden

Hatched area delineates change of use from verge to private garden

Low height shrub planting to front garden

Street name sign to be relocated to opposite verge

Bollard to be removed

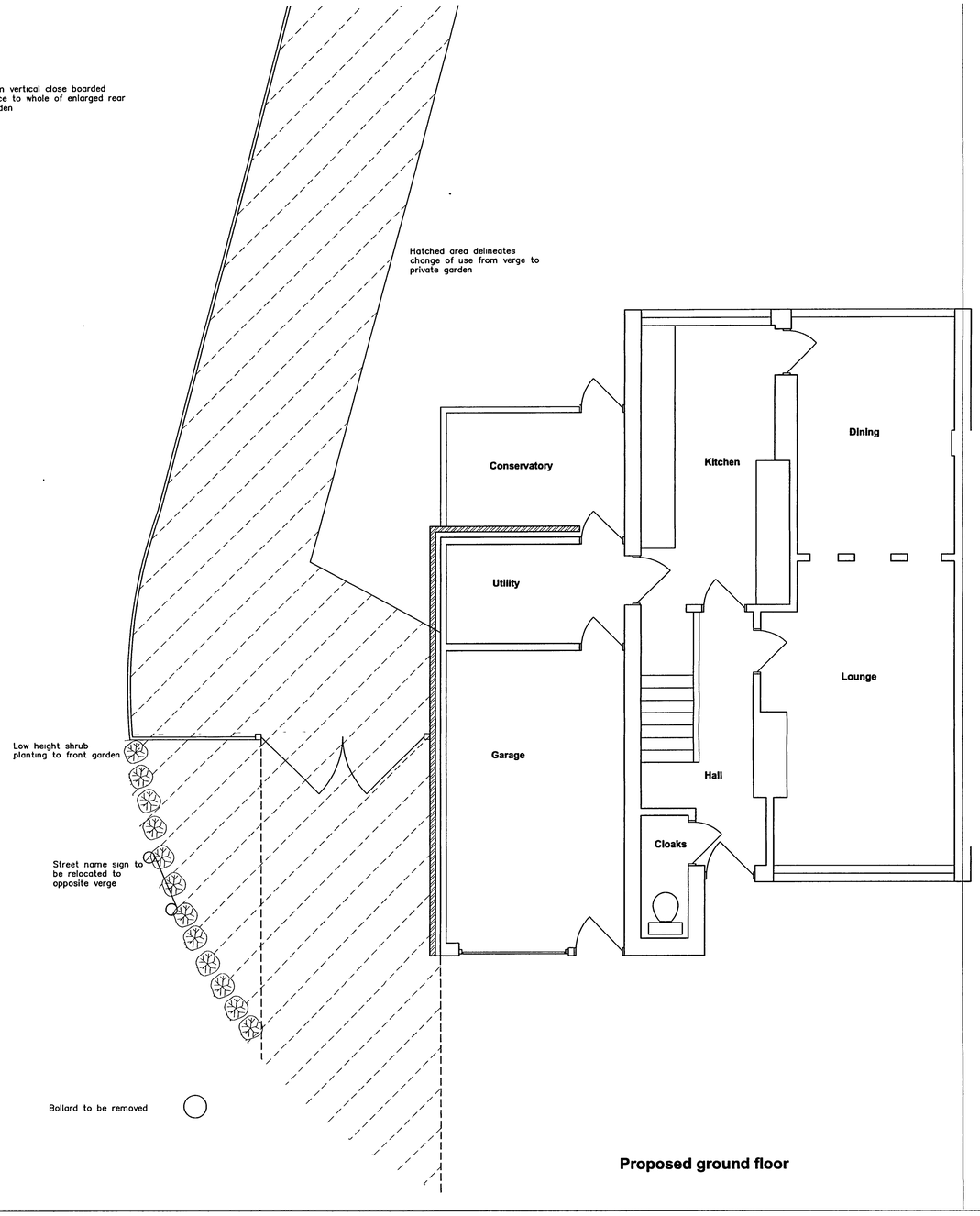

Proposed ground floor

Proposed finishes
Roof, tiles to match existing, eaves, verges, ridge etc all to match
Walls; face brick to match existing
Fenestration; white uPVC to match existing style
Gutters and down pipes etc all to match existing

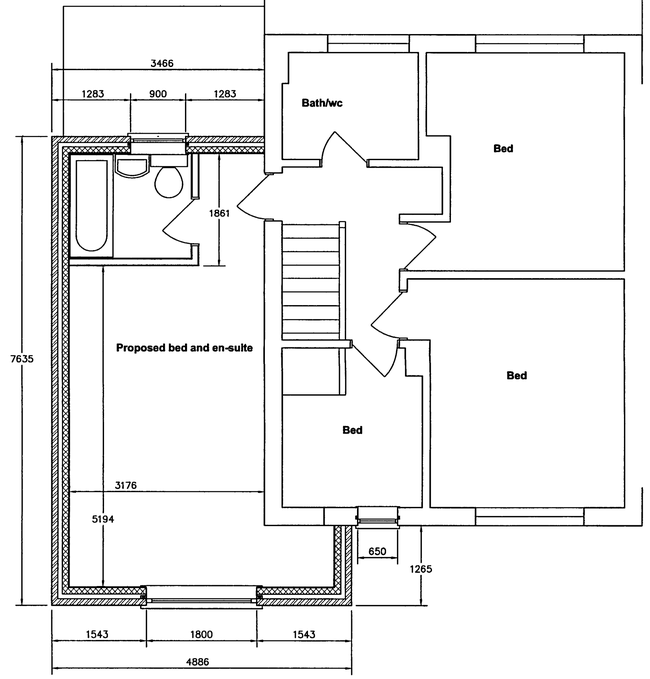

Proposed first floor

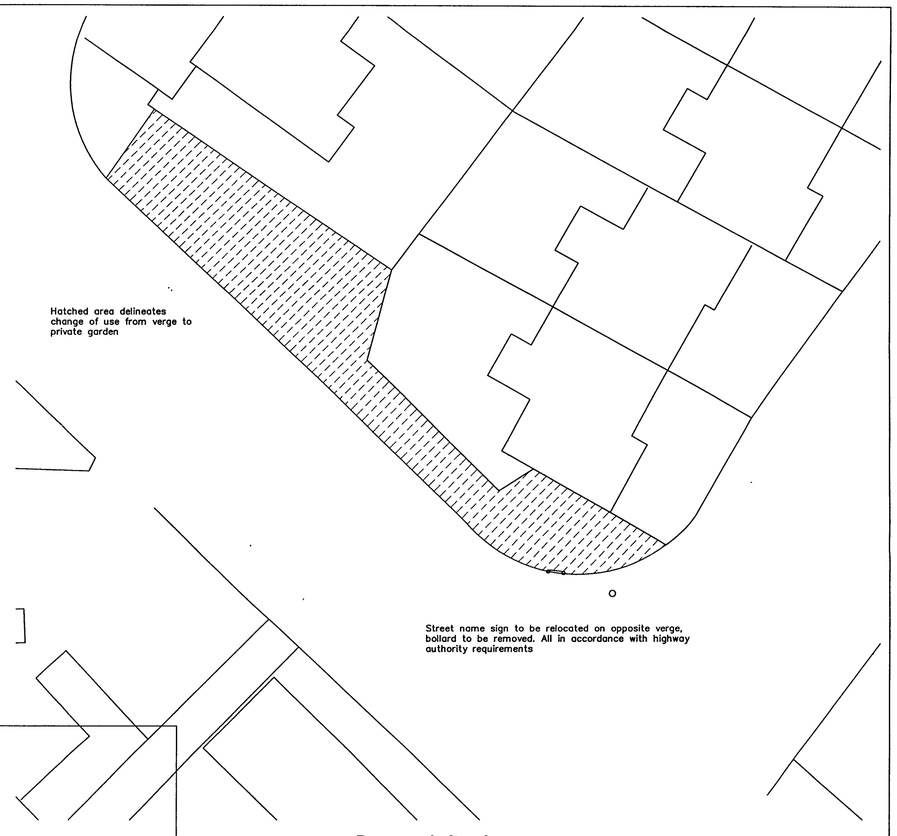

Hatched area delineates change of use from verge to private garden

Street name sign to be relocated on opposite verge, bollard to be removed. All in accordance with highway authority requirements

Proposed site plan

ARUN DISTRICT COUNCIL
No. BR 21 07
RECEIVED 19/2/07

Amendments: –

Bryceson Shaw Associates
Surveyors and Designers
2 Wellesley Court, Fitzalan Road, Littlehampton, West Sussex BN17 5JW
Tel 01903 734381 Fax 01903 717800 Mobile 07889 651301
E-mail brycesonshaw@btopenworld.com

Project:
Proposed extension and additional garden;
1 Brook Close, Bognor Regis PO21 5PN

Drawing:
As proposed plans and elevations

For:
Ms. C. Harvey & Mr. M. Leadeham

Drawn:	Date:
PKS	August 2006
Scales. 1:50 1:100 1:500 1:1250	No: 630/01/02