Appendix A. Topographical Survey and Existing Drainage Plan

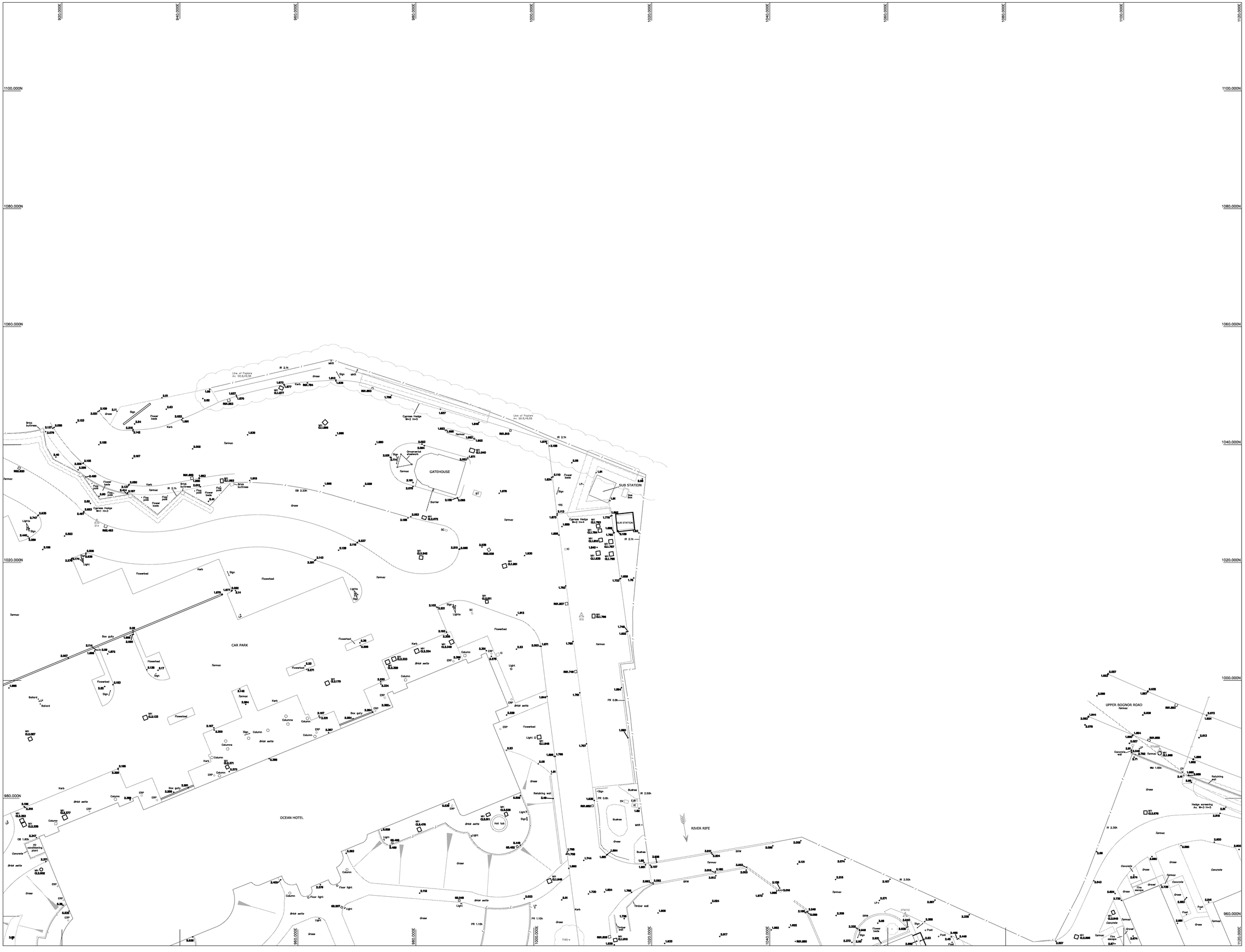

LEGEND

SURVEY STATION
BENCH MARK
STEP UP
76.72 LEVEL POSITION
BANKING
SLOPING CEILING
SLOPING MASONRY
FENCE
HEDGE
GATES
100 FOUL DRAINAGE (100mm Pipe)
TREE G = Girth H = Height S = Spread
100 STORM DRAINAGE (100mm Pipe)
SAPLING
ELECTRICITY O/H
TELECOM O/H
ELECTRICITY U/G
TELECOM U/G
SOLID WALL / BUILDING LINE
WATER MAIN
ARCHED CEILING
GAS
ELEVATION
FLOORBOARD DIRECTION
SECTION
ANGLED FACE

FENCE TYPES AND ABBREVIATIONS

BW	BARBED WIRE	IR	IRON RAILINGS
CB	CLOSE BOARDED	PR	POST & RAIL
CI	CORRUGATED IRON	PW	POST & WIRE
CLK	CHAIN LINK	OB	OPEN BOARDED
CPG	CHESTNUT PALING	WM	WIRE MESH

LEVELS AND HEIGHTS

ASL	ARCH SPRINGER LEVEL	as	ARCH SPRINGER HEIGHT
AHL	ARCH HEAD LEVEL	ah	ARCH HEAD HEIGHT
BSL	BEAM SOFFIT LEVEL	b	BEAM SOFFIT HEIGHT
CSL	CEILING SOFFIT LEVEL	c	CEILING SOFFIT HEIGHT
DL	DOOR HEAD LEVEL	d	DOOR HEAD HEIGHT
IL	INVERT LEVEL	i	INVERT HEIGHT
LL	LANDING LEVEL	fc	FALSE CEILING HEIGHT
FCSL	FALSE CEILING LEVEL	s	SOFFIT HEIGHT
FL	FLOOR LEVEL	ws	WINDOW SILL HEIGHT
SL	SOFFIT LEVEL	wh	WINDOW HEAD HEIGHT
TL	THRESHOLD LEVEL		
WSL	WINDOW SILL LEVEL		*PLEASE NOTE: ALL HEIGHTS TAKEN FROM*
WHL	WINDOW HEAD LEVEL		*FLOOR/LANDING UNLESS OTHERWISE STATED.*

ABBREVIATIONS (Where Applicable)

AB	AOS BRICK	N/I	NO FURTHER INFORMATION
BOL	BOLLARD	O/H	OVERHEAD
BRW	BRICK WALL	PLT	PAVEMENT LIGHT
BT	BRITISH TELECOM	RG	ROAD GULLY
CATV	CABLE TELEVISION COVER	RS	ROAD SIGN
CB	CATCH BASIN	RW	RETAINING WALL
CL	COVER LEVEL	RWP	RAINWATER PIPE
CM	CABLE MARKER	SC	STOP COCK
CPS	CONC PAVING SLABS	SV	STOP VALVE
DP	DOWN PIPE	T	TRUNKING
DJB	DRAIN JUNCTION BOX	TCB	TELECOM CALL BOX
EP	ELECTRICITY POLE	TDD	TRAF DOOR OVER
ERP	EARTHING POINT	TLT	TRAFFIC LIGHT
FH	FIRE HYDRANT	TP	TELEGRAPH POLE
FHB	FIRE HOSE BOX	TPS	TACTILE PAVING SLABS
G	GULLY	U/L	UNABLE TO LIFT
	GAS STOP COCK	V	VENT
GV	GAS VALVE	VP	VENT PIPE
IC	INSPECTION COVER	W	WINDOW
LP	LAMP POST	WM	WATER METER
MH	MANHOLE	WP	WASTE PIPE
MKR	MARKER		

LEVELS

DATUM: NEWLYN

BENCH MARKS USED:- O.S.B.M.s

CUT MARK ON SOUTH FACE OF 76 UPPER BOGNOR ROAD

VALUE: 4.30m

SERVICE INFORMATION

DRAINAGE:

ELECTRICITY:

GAS:

TELECOM:

WATER:

While all reasonable care has been taken in locating the underground services shown on this plan the completeness and accuracy of the information cannot be guaranteed. Users are advised to satisfy themselves on site before connections are made.

NORTH POINT:

N

SHEET LAYOUT:

	12			
	1	2	3	4
13	5	6	7	8
	9	10	11	

PWP ARCHITECTS

BUTLINS BOGNOR REGIS

SITE SURVEY

SCALE: 1:200	SHEET SIZE: A0		DRAWING: 3 OF 13
JOB No. M1583	SURVEYOR: BPW/KFW		DRAWN: BPW/KFW/APJ
	CHECKED: WGP		DATE: FEB 2016

SCALE BAR

0 5m 10m 20m

REV SUFF.	DATE	INIT	REVISION DETAILS
B	02/2016	BPW	AREA ADDED TO NORTH-EAST OF SITE, SHEETS 3,4,7 & 8 HAVE BEEN UPDATED AND ADDED TO M1005 (FEB 2010)
A	06/2010	KFG/BPW	AREA ADDED TO NORTH-WEST OF SITE (M1054)

The MEON SURVEY Partnership

Specialists in Architectural and Land Surveys

Campbell Park, Fernhurst Road,
Milland, Liphook, Hampshire. GU30 7LU
TEL:01428 741699 FAX:01428 741466
Email: mail@meonsurvey.co.uk
Web: http://www.meonsurvey.co.uk

Ordnance Survey Licence No. 100019241



LEGEND

- SURVEY STATION
- BENCH MARK
- STEP UP
- 76.72 LEVEL POSITION
- BANKING
- SLOPING CEILING
- SLOPING MASONRY
- FENCE
- GATES
- HEDGE
- TREE (G = Girth, H = Height, S = Spread)
- 100 FOUL DRAINAGE (100mm Pipe)
- 100 STORM DRAINAGE (100mm Pipe)
- SAPLING
- ELECTRICITY O/H
- TELECOM O/H
- ELECTRICITY U/G
- TELECOM U/G
- SOLID WALL / BUILDING LINE
- WATER MAIN
- ARCHED CEILING
- GAS
- ELEVATION
- FLOORBOARD DIRECTION
- A A SECTION
- ANGLED FACE

FENCE TYPES AND ABBREVIATIONS

BW	BARBED WIRE	IR	IRON RAILINGS
CB	CLOSE BOARDED	PR	POST & RAIL
CI	CORRUGATED IRON	PW	POST & WIRE
CLK	CHAIN LINK	OB	OPEN BOARDED
CPG	CHESTNUT PALING	WM	WIRE MESH

LEVELS AND HEIGHTS

ASL	ARCH SPRINGER LEVEL	ash	ARCH SPRINGER HEIGHT
AHL	ARCH HEAD LEVEL	ah	ARCH HEAD HEIGHT
BSL	BEAM SOFFIT LEVEL	b	BEAM SOFFIT HEIGHT
CSL	CEILING SOFFIT LEVEL	c	CEILING SOFFIT HEIGHT
DL	DOOR HEAD LEVEL	dh	DOOR HEAD HEIGHT
IL	INVERT LEVEL	fc	FALSE CEILING HEIGHT
LL	LANDING LEVEL	s	SOFFIT HEIGHT
FCSL	FALSE CEILING LEVEL	wsh	WINDOW SILL HEIGHT
FL	FLOOR LEVEL	wh	WINDOW HEAD HEIGHT
SL	SOFFIT LEVEL		
TL	THRESHOLD LEVEL		
WSL	WINDOW SILL LEVEL		
WHL	WINDOW HEAD LEVEL		

PLEASE NOTE: ALL HEIGHTS TAKEN FROM FLOOR/LANDING UNLESS OTHERWISE STATED.

ABBREVIATIONS (Where Applicable)

AB	AIR BRICK	NTS	NO FURTHER INFORMATION
BOL	BOLLARD	O/H	OVERHEAD
BRW	BRICK WALL	PLT	PAVEMENT LIGHT
BT	BRITISH TELECOM	RG	ROAD GULLY
CATV	CABLE TELEVISION COVER	RS	ROAD SIGN
CB	CATCH BASIN	RSJ	RAILWAY SLEEPER WALL
CL	COVER LEVEL	RWP	RAINWATER PIPE
CM	CABLE MARKER	SC	STOP COCK
CPS	CONC PAVING SLABS	SV	STOP VALVE
DP	DOWN PIPE	T	TRUNKING
EB	ELECTRICITY JUNCTION BOX	TCB	TELEPHONE CALL BOX
EP	ELECTRICITY POLE	TDD	TRAP DOOR OVER
ERP	EARTHING POINT	TLT	TRAFFIC LIGHT
FH	FIRE HYDRANT	TP	TELEGRAPH POLE
FHB	FIRE HOSE BOX	TPS	TACTILE PAVING SLABS
G	GULLY	U/L	UNABLE TO LIFT
	GAS STOP COCK	V	VENT
GV	GAS VALVE	VP	VENT PIPE
IC	INSPECTION COVER	W	WINDOW
LP	LAMP POST	WM	WATER METER
MH	MANHOLE	WP	WASTE PIPE
MKR	MARKER		

LEVELS

DATUM: NEWLYN

BENCH MARKS USED:- O.S.B.M.s

CUT MARK ON SOUTH FACE OF 76 UPPER BOGNOR ROAD

VALUE: 4.30m

SERVICE INFORMATION

DRAINAGE:

ELECTRICITY:

GAS:

TELECOM:

WATER:

While all reasonable care has been taken in locating the underground services shown on this plan the completeness and accuracy of the information cannot be guaranteed. Users are advised to satisfy themselves on site before connections are made.

NORTH POINT:

N

SHEET LAYOUT:

	12			
	1	2	3	4
13	5	6	7	8
	9	10	11	

PWP ARCHITECTS

BUTLINS BOGNOR REGIS

SITE SURVEY

SCALE: 1:200	SHEET SIZE: A0	DRAWING: 4 OF 13
	SURVEYOR: BPW/KFW	DRAWN: BPW/KFW/APJ
JOB No. M1583	CHECKED: WGP	DATE: FEB 2016

SCALE BAR

0 5m 10m 20m

REV SUFF.	DATE	INIT	REVISION DETAILS
B	02/2016	BPW	AREA ADDED TO NORTH-EAST OF SITE, SHEETS 3,4,7 & 8 HAVE BEEN UPDATED AND ADDED TO M1005 (FEB 2010)
A	06/2010	AHG/BPW	AREA ADDED TO NORTH-WEST OF SITE (M1054)

The MEON SURVEY Partnership

Specialists in Architectural and Land Surveys

Campbell Park, Fernhurst Road,
Milland, Liphook, Hampshire, GU30 7LU
TEL.01428 741699 FAX.01428 741466
Email: mail@meonsurvey.co.uk
Web: http://www.meonsurvey.co.uk

DRAWING COPYRIGHT © THE MEON SURVEY

LEGEND

SURVEY STATION
BENCH MARK
STEP UP
76.72 LEVEL POSITION
BANKING
SLOPING CEILING
SLOPING MASONRY
FENCE
HEDGE
GATES
100 FOUL DRAINAGE (100mm Pipe)
TREE G = Girth H = Height S = Spread
100 STORM DRAINAGE (100mm Pipe)
SAPLING
ELECTRICITY O/H
TELECOM O/H
ELECTRICITY U/G
TELECOM U/G
SOLID WALL / BUILDING LINE
WATER MAIN
ARCHED CEILING
GAS
ELEVATION
FLOORBOARD DIRECTION
SECTION
ANGLED FACE

FENCE TYPES AND ABBREVIATIONS

BW	BARBED WIRE	IR	IRON RAILINGS
CB	CLOSE BOARDED	PR	POST & RAIL
CI	CORRUGATED IRON	PW	POST & WIRE
CLK	CHAIN LINK	OB	OPEN BOARDED
CPG	CHESTNUT PALING	WM	WIRE MESH

LEVELS AND HEIGHTS

ASL	ARCH SPRINGER LEVEL	ash	ARCH SPRINGER HEIGHT
AHL	ARCH HEAD LEVEL	ah	ARCH HEAD HEIGHT
BSL	BEAM SOFFIT LEVEL	b	BEAM SOFFIT HEIGHT
CSL	CEILING SOFFIT LEVEL	c	CEILING SOFFIT HEIGHT
DL	DOOR HEAD LEVEL	dh	DOOR HEAD HEIGHT
IL	INVERT LEVEL	i	INVERT HEIGHT
LL	LANDING LEVEL	fc	FALSE CEILING HEIGHT
FCSL	FALSE CEILING LEVEL	s	SOFFIT HEIGHT
FL	FLOOR LEVEL	wsh	WINDOW SILL HEIGHT
SL	SOFFIT LEVEL	wh	WINDOW HEAD HEIGHT
TL	THRESHOLD LEVEL		
WSL	WINDOW SILL LEVEL		*PLEASE NOTE: ALL HEIGHTS TAKEN FROM*
WHL	WINDOW HEAD LEVEL		*FLOOR/LANDING UNLESS OTHERWISE STATED.*

ABBREVIATIONS (Where Applicable)

AB	ACR BRICK	N/I	NO FURTHER INFORMATION
BOL	BOLLARD	O/H	OVERHEAD
BRW	BRICK WALL	PLT	PAVEMENT LIGHT
BT	BRITISH TELECOM	RG	ROAD GULLY
CATV	CABLE TELEVISION COVER	RS	ROAD SIGN
CB	CONCRETE BLOCK	RSJ	ROLLED STEEL JOIST
CL	COVER LEVEL	RWP	RAINWATER PIPE
CM	CABLE MARKER	SC	STOP COCK
CPS	CONC PAVING SLABS	SV	STOP VALVE
DP	DOWN PIPE	T	TRUNKING
DJB	DRAIN INSPECTION BOX	TCB	TELEPHONE CALL BOX
EP	ELECTRICITY POLE	TDO	TRAP DOOR OVER
ERP	EARTHING POINT	TLT	TRAFFIC LIGHT
FH	FIRE HYDRANT	TP	TELEGRAPH POLE
FHB	FIRE HOSE BOX	TPS	TACTILE PAVING SLABS
G	GULLY	U/L	UNABLE TO LIFT
	GAS STOP COCK	V	VENT
GV	GAS VALVE	VP	VENT PIPE
IC	INSPECTION COVER	W	WINDOW
LP	LAMP POST	WM	WATER METER
MH	MANHOLE	WP	WASTE PIPE
MKR	MARKER		

LEVELS

DATUM: NEWLYN

BENCH MARKS USED:- O.S.B.M.4

CUT MARK ON SOUTH FACE OF 76 UPPER BOGNOR ROAD

VALUE: 4.30m

SERVICE INFORMATION

DRAINAGE:

ELECTRICITY:

GAS:

TELECOM:

WATER:

While all reasonable care has been taken in locating the underground services shown on this plan the completeness and accuracy of the information cannot be guaranteed. Users are advised to satisfy themselves on site before connections are made.

NORTH POINT:

SHEET LAYOUT:

	12			
	1	2	3	4
13	5	6	7	8
	9	10	11	

PWP ARCHITECTS

BUTLINS BOGNOR REGIS

SITE SURVEY

SCALE: 1:200	SHEET SIZE: A0	DRAWING: 7 OF 13
JOB No. M1583	SURVEYOR: BPW/KFW	DRAWN: BPW/KFW/APJ
	CHECKED: WGP	DATE: FEB 2016

SCALE BAR

0 5m 10m 20m

REV SUFF.	DATE	INIT	REVISION DETAILS
B	02/2016	BPW	AREA ADDED TO NORTH-EAST OF SITE, SHEETS 3,4,7 & 8 HAVE BEEN UPDATED AND ADDED TO M1005 (FEB 2015)
A	06/2010	KFW/BPW	AREA ADDED TO NORTH-WEST OF SITE (M1054)

The MEON SURVEY Partnership

Specialists in Architectural and Land Surveys

Campbell Park, Fernhurst Road,
Milland, Liphook, Hampshire. GU30 7LU
TEL:01428 741699 FAX:01428 741466
Email: mail@meonsurvey.co.uk
Web: http://www.meonsurvey.co.uk

© COPYRIGHT THE MEON SURVEY



LEGEND

	SURVEY STATION		BENCH MARK
	STEP UP	76.72	LEVEL POSITION
	BANKING		SLOPING CEILING
	FENCE		SLOPING MASONRY
	HEDGE		GATES
100	FOUL DRAINAGE (100mm Pipe)		TREE G = Girth H = Height S = Spread
100	STORM DRAINAGE (100mm Pipe)		SAPLING
	ELECTRICITY O/H		TELECOM O/H
	ELECTRICITY U/G		TELECOM U/G
	SOLID WALL / BUILDING LINE		WATER MAIN
	ARCHED CEILING		GAS
	ELEVATION		FLOORBOARD DIRECTION
	SECTION		ANGLED FACE

FENCE TYPES AND ABBREVIATIONS

BW	BARBED WIRE	IR	IRON RAILINGS
CB	CLOSE BOARDED	PR	POST & RAIL
CI	CORRUGATED IRON	PW	POST & WIRE
CLK	CHAIN LINK	OB	OPEN BOARDED
CPG	CHESTNUT PALING	WM	WIRE MESH

LEVELS AND HEIGHTS

ASL	ARCH SPRINGER LEVEL	ash	ARCH SPRINGER HEIGHT
AHL	ARCH HEAD LEVEL	ah	ARCH HEAD HEIGHT
BSL	BEAM SOFFIT LEVEL	b	BEAM SOFFIT HEIGHT
CSL	CEILING SOFFIT LEVEL	c	CEILING SOFFIT HEIGHT
DSL	DOOR SILL LEVEL	sd	DOOR SILL HEIGHT
IL	INVERT LEVEL	dh	DOOR HEAD HEIGHT
LL	LANDING LEVEL	fc	FALSE CEILING HEIGHT
FCSL	FALSE CEILING LEVEL	s	SOFFIT HEIGHT
FL	FLOOR LEVEL	wsh	WINDOW SILL HEIGHT
SL	SOFFIT LEVEL	wh	WINDOW HEAD HEIGHT
TL	THRESHOLD LEVEL		
WSL	WINDOW SILL LEVEL	*PLEASE NOTE: ALL HEIGHTS TAKEN FROM*	
WHL	WINDOW HEAD LEVEL	*FLOOR/LANDING UNLESS OTHERWISE STATED.*	

ABBREVIATIONS (Where Applicable)

AB	AIR BRICK	N/I	NO FURTHER INFORMATION
BOL	BOLLARD	O/H	OVERHEAD
BRW	BRICK WALL	PLT	PAVEMENT LIGHT
BT	BRITISH TELECOM	RG	ROAD GULLY
CATV	CABLE TELEVISION COVER	RS	ROAD SIGN
CB	CONCRETE BLOCK	RSJ	ROLLED STEEL JOIST
CL	COVER LEVEL	RWP	RAINWATER PIPE
CM	CABLE MARKER	SC	STOP COCK
CPS	CONC PAVING SLABS	SV	STOP VALVE
DP	DOWN PIPE	TR	TRUNKING
DJB	DRAIN JUNCTION BOX	TCB	TELECOM CALL BOX
EP	ELECTRICITY POLE	TDO	TRAP DOOR OVER
ERP	EARTHING POINT	TLT	TRAFFIC LIGHT
FH	FIRE HYDRANT	TP	TELEGRAPH POLE
FHB	FIRE HOSE BOX	TPS	TACTILE PAVING SLABS
G	GULLY	UTL	UNABLE TO LIFT
	GAS STOP COCK	V	VENT
GV	GAS VALVE	VP	VENT PIPE
IC	INSPECTION COVER	W	WINDOW
LP	LAMP POST	WM	WATER METER
MH	MANHOLE	WP	WASTE PIPE
MKR	MARKER		

LEVELS

DATUM: NEWLYN

BENCH MARKS USED:- O.S.B.M.s

CUT MARK ON SOUTH FACE OF 76 UPPER BOGNOR ROAD

VALUE: 4.30m

SERVICE INFORMATION

DRAINAGE:

ELECTRICITY:

GAS:

TELECOM:

WATER:

While all reasonable care has been taken in locating the underground services shown on this plan the completeness and accuracy of the information cannot be guaranteed. Users are advised to satisfy themselves on site before connections are made.

NORTH POINT:

SHEET LAYOUT:

	12			
	1	2	3	4
13	5	6	7	8
	9	10	11	

PWP ARCHITECTS

BUTLINS BOGNOR REGIS

SITE SURVEY

SCALE: 1:200	SHEET SIZE: A0	DRAWING: 8 OF 13
JOB No. M1583	SURVEYOR: BPW/KFW	DRAWN: BPW/KFW/APJ
	CHECKED: WGP	DATE: FEB 2016

SCALE BAR

0 5m 10m 20m

REV SUFF.	DATE	INIT	REVISION DETAILS
B	02/2016	BPW	AREA ADDED TO NORTH-EAST OF SITE, SHEETS 3,4,7 & 8 HAVE BEEN UPDATED AND ADDED TO M1005 (FEB 2010)
A	06/2010	KFG/BPW	AREA ADDED TO NORTH-WEST OF SITE (M1054)

The MEON SURVEY Partnership
Specialists in Architectural and Land Surveys
Campbell Park, Fernhurst Road,
Milland, Liphook, Hampshire. GU30 7LU
TEL.01428 741699 FAX.01428 741466
Email: mail@meonsurvey.co.uk
Web: http://www.meonsurvey.co.uk

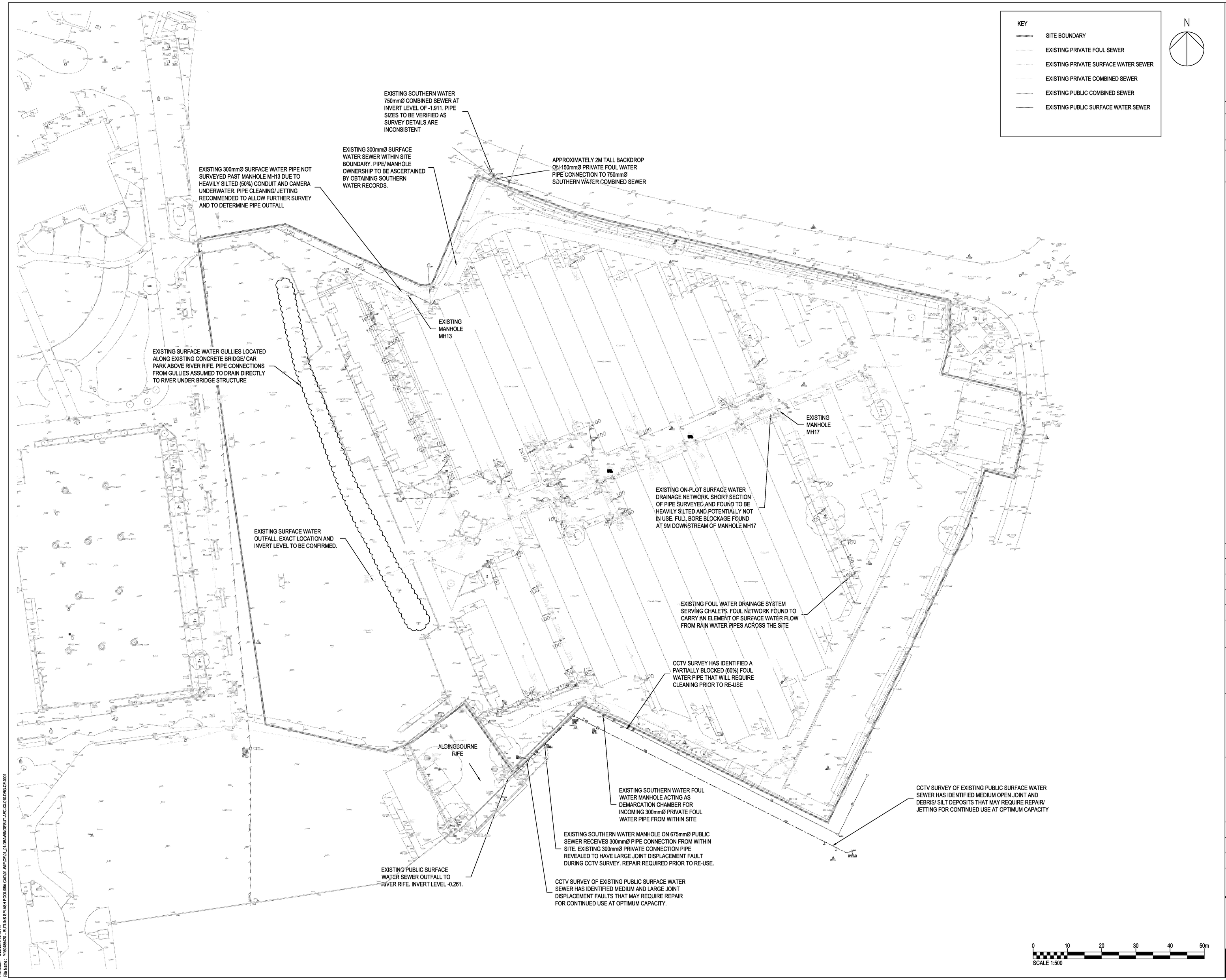

CONSTRUCTION RISKS	MAINTENANCE / CLEANING RISK	DEMOLITION RISKS

In addition to the hazard/risks normally associated with the types of work detailed on this drawing take note of above. It is assumed that all works on this drawing will be carried out by a competent contractor working, where appropriate, to an appropriate method statement.

SAFETY, HEALTH AND ENVIRONMENTAL INFORMATION BOX

This drawing is for preliminary purposes only and is subject to amendment during design development. UNDER NO CIRCUMSTANCES MUST THIS DRAWING BE USED FOR CONSTRUCTION PURPOSES

NOTES

1. THIS DRAWING IS TO BE READ IN CONJUNCTION WITH ALL RELEVANT ARCHITECTS, ENGINEERS, SERVICES AND SPECIALIST DRAWINGS AND SPECIFICATION.
2. ANY DISCREPANCIES IN DIMENSIONS OR DETAILS ON OR BETWEEN THESE DRAWINGS SHOULD BE DRAWN TO THE ATTENTION OF THE ARCHITECT AND / OR THE ENGINEER FOR CLARIFICATION.
3. ALL DIMENSIONS ARE IN METRES UNLESS NOTED OTHERWISE.
4. DO NOT SCALE THIS DRAWING, USE ONLY PRINTED DIMENSIONS.
5. THIS DRAWING IS TO BE READ IN CONJUNCTION WITH THE PROJECT HEALTH AND SAFETY FILE FOR ANY IDENTIFIED POTENTIAL RISKS.
6. CCTV SURVEY OF FOUL WATER NETWORKS IN AND AROUND THE SITE HAS REVEALED THAT EXISTING PUBLIC AND PRIVATE NETWORKS GENERALLY SUFFER FROM DEBRIS/ GREASE BUILD-UP WHICH MAY LEAD TO FUTURE BLOCKAGES/ FLOODING EVENTS UNLESS A MORE COMPREHENSIVE MAINTENANCE REGIME IS APPLIED.

Revision Details	By / Check	Date	Suffix
NOTES AMENDED	JC / RP	28.08.16	P04
PROJECT TITLE AMENDED	JCH / JR	07.04.16	P03
SERVICES SURVEY ADDED	JCH / JR	30.03.16	P02
FIRST ISSUE	JCH / JR	11.03.16	P01

Purpose of Issue

FOR INFORMATION

Client

BUTLINS

Project Title

BUTLINS SPLASH
BOGNOR REGIS

Drawing Title

EXISTING PUBLIC AND PRIVATE DRAINAGE INFRASTRUCTURE

Designed	Drawn	Checked	Approved	Date
JCH	JCH	JR	JR	FEB 2016

URS Internal Project No. 60472940

Suitability FOR INFORMATION

Scale @ A1 1:500 AND 1:1000 AT A3

This document has been prepared in accordance with the scope of AECOM's appointment with its client and is subject to the terms of that appointment. AECOM accepts no liability for any use of this document other than by its client and only for the purposes for which it was prepared and provided. Only written dimensions shall be used.
© AECOM Infrastructure & Environment UK Limited

AECOM Infrastructure & Environment UK Limited
Scott House
Alencon Link, Basingstoke
Hampshire, RG21 7PP
+44 (0)1256 310 200
+44 (0)1256 310 201
www.aecom.com

Drawing Number BUT-AEC-XX-010-DRG-CE-0001

Rev P04

Plot Date : 8/08/2016 12:16 PM
File Name : Y:\60472940 - BUTLINS SPLASH POOL\06A CAD\01-WIP\CE\01_01-DRAWINGS\BUT-AEC-XX-010-DRG-CE-0001

ARUN DISTRICT COUNCIL 6/P/119/23/PL