



Arun District Council
Maltravers Road
Littlehampton
BN17 5LF

Your ref
BN/97/25/PL

Our ref
DSA000047119

Date
5th September 2025

Contact
[REDACTED]

Dear Sir/Madam,

Proposal: Change of use of land from agricultural use to residential use, creating 4 No permanent private gypsy plots with associated parking, landscaping and facilities. This application affects a Public Right of Way, may affect the setting of a listed building, affects the character and appearance of the Church Lane, Barnham Conservation Area and is in CIL Zone 3 (Zero Rated) as other development.

Site: Land off Church Lane, Barnham, PO22 0DB.

Thank you for your correspondence, please see our comments below regarding the above application.

Development Site is not within Southern Water's Supply Area

The development site is not located within Southern Water's statutory area for water supply drainage services. Please contact Portsmouth Water who are the relevant statutory undertaker.

Insufficient Information provided

Construction of the development shall not commence until details of the proposed means of foul drainage disposal have been submitted to and approved in writing by the Local Planning Authority in consultation with Southern Water.

Existing Southern Water Assets – General within boundary but no tree, buildings, assets within standoff distance (approximate)

Please see the attached extract from Southern Water records showing the approximate position of our existing sewer and water main assets crossing/in the vicinity of the development site. The exact position of the public assets must be determined on site by the applicant in consultation with Southern Water before the layout of the proposed development is finalised. To get in contact to

confirm the exact position of the asset please visit;

https://www.southernwater.co.uk/media/ph4fk3pe/ds-location-of-rising-mains_pb.pdf.

For information on required stand off distances from public sewers please refer to:

<https://www.southernwater.co.uk/media/st5orjvm/stand-off-distances.pdf>

Tree planting

We have restrictions on the proposed tree planting adjacent to Southern Water sewers, rising mains or water mains. Reference should be made to Southern Water's publication "A Guide to Tree Planting near water Mains and Sewers"

(https://www.southernwater.co.uk/media/pddob0vn/ds-tree-planting-guide-1_nwm.pdf) and the Sewerage Sector Guidance (<https://www.water.org.uk/sewerage-sector-guidance-approved-documents/>) with regards to any landscaping proposals and our restrictions and maintenance of tree planting adjacent to sewers, rising mains and water mains.

Condition

In order to protect public apparatus, Southern Water requests that if consent is granted, the following pre commencement condition is attached to the planning permission; The developer must advise the local authority (in consultation with Southern Water) of the landscaping proposals in proximity of public apparatus in order to protect it in accordance with Southern Water's guidance, prior to the commencement of the development.

Surface water discharge proposed to existing watercourse

The Council's technical staff and the relevant authority for land drainage consent should comment on the adequacy of the proposals to discharge surface water to the local watercourse.


Hierarchy of Building Regulations H3 for disposal of surface water - not yet provided documentation proving compliance

If the applicant has not already provided documentation demonstrating compliance with the surface water hierarchy reflected in part H3 of the Building Regulations, as shown below, we will require this to be provided where surface water is being considered for discharge to our network. Whilst reuse does not strictly form part of this hierarchy, Southern Water would encourage the consideration of reuse for new developments.

- Reuse
- Infiltration
- Watercourse
- Storm Sewer
- Combined Sewer

Guidance on Building Regulations is here: <https://www.gov.uk/government/publications/drainage-and-waste-disposal-approved-document-h>

We would like to engage with you on the design for disposal of surface water for this development at the earliest opportunity and we recommend that civil engineers and landscape architects work together and with Southern Water. In many cases this may negate or reduce the need for network reinforcement and allow earlier completion of the development.



Where a surface water connection to the foul or combined sewer is being considered, this should be agreed by the Lead Local Flood Authority, in consultation with Southern Water.

Condition

We request that should this application receive planning approval, the following condition is attached to the consent: Construction of the development shall not commence until details of the proposed means of surface water run off disposal in accordance with Part H3 of Building Regulations hierarchy as well as acceptable discharge points, rates and volumes have been agreed by the Lead Local Flood Authority, in consultation with Southern Water.

Build over – close

The attached plan shows that the proposed development is being built over a public sewer or within 3m of a public sewer. An investigation of the sewer is required to confirm its size and depth, ascertain its condition, number of properties served and potential means of access before any decision can be made as to whether it would be acceptable for the proposed development to be built close to the sewer. If the sewer in question is found to be no greater than 225mm in diameter and no deeper than 3 meters, the development may be allowed, subject to the following conditions:

1. No construction works parallel to the sewer within 500mm (in plan).
2. Where within three metres, foundations depth to be taken down 150mm below the invert level of the sewer.

The works will be subject to approval under the 'Declaration of Works' self-certification process.

It appears that the developer is intending to build close to a public foul sewer which is crossing the site. Building over a “public sewer” is not normally permitted by Southern Water. However, under certain circumstances building over a minor sewer may be allowed. The conditions and application associated with the build-over/close-to a public sewer are available at Southern Water's Get Connected service: <https://developerservices.southernwater.co.uk>.

Condition

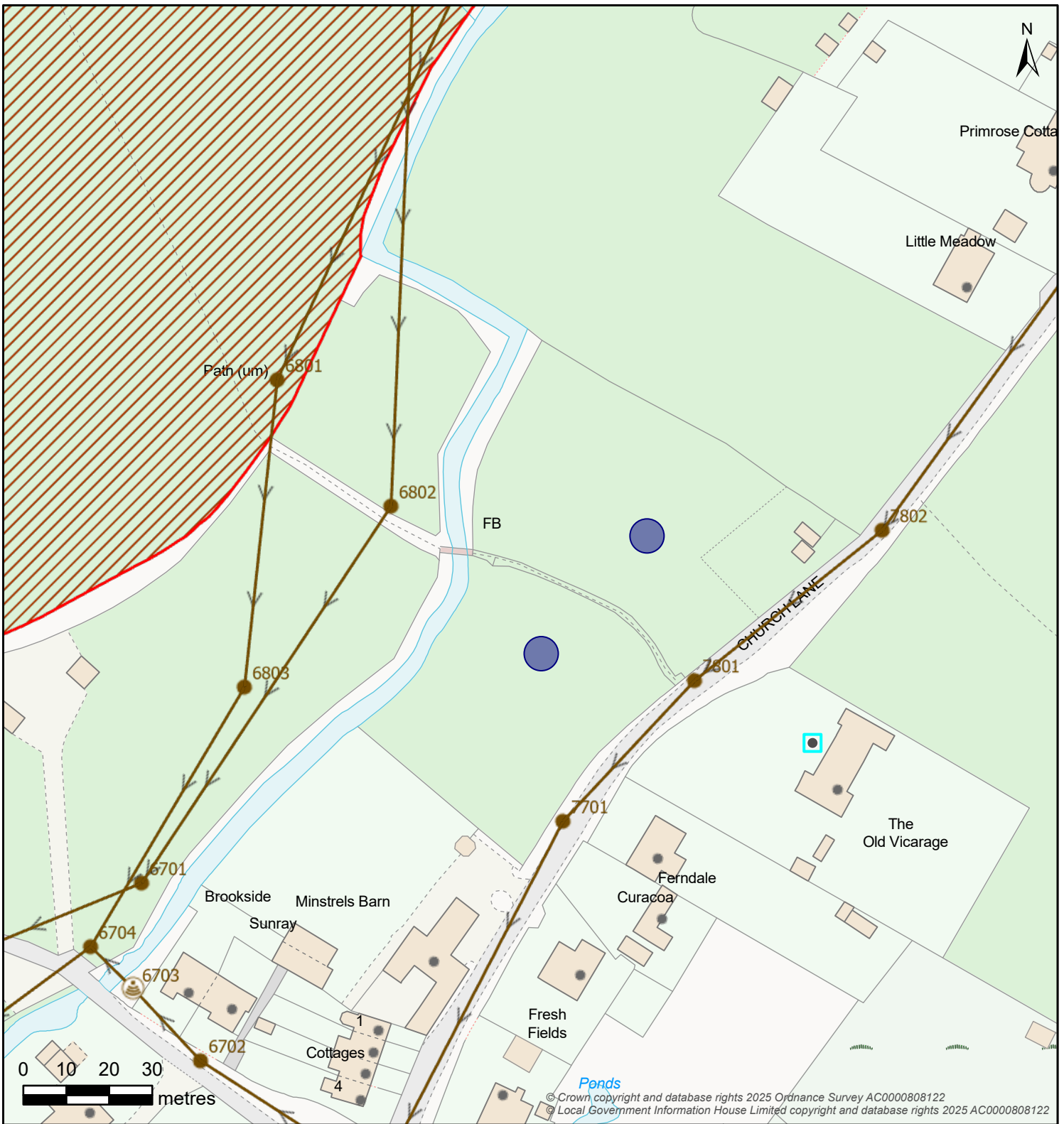
In order to protect drainage apparatus, Southern Water requests that if consent is granted, the following condition is attached to the planning permission; prior to the commencement of development, the developer must advise the local authority, in consultation with Southern Water, of measures which will be undertaken to protect the public sewers.

For further advice, please contact Southern Water, Southern House, Yeoman Road, Worthing, West Sussex, BN13 3NX [REDACTED]

Website: southernwater.co.uk or by email at: [REDACTED]

Yours faithfully,

Future Growth Planning Team
southernwater.co.uk/developing-building/planning-your-development



Controllable Valve		Flow Control			Inlet-Outfall	
Manhole						
Outfall Headworks		Overflow Chamber		Pipe Bridge		Pumping Station
Sewer Level Monitor		Storage		Treatment Works		Weir
Wastewater Pipe		Wastewater Use		Developer Services		
			Wastewater Area			

Map Title: SW Print

Printed By: Anne.McFarlane2

Date Printed: 05/09/2025

Map Scale: 1250

The information provided is believed to be correct but is provided on an 'as is' basis and without any warranty or condition express or implied, statutory or otherwise as to its quality or fitness for purpose. Actual positions of assets should always be determined on site.



[Redacted]

[Redacted]

Arun District Council, Civic Centre, Maltravers Rd
Littlehampton, West Sussex, BN17 5LF
www.arun.gov.uk

To register to receive notifications of planning applications in your area please go to
<https://www1.arun.gov.uk/planning-application-finder>



Our priorities...

 Improving the wellbeing of Arun	 Delivering the right homes in the right places	 Supporting our environment to support us	 Fulfilling Arun's economic potential	 
--	---	---	--	--

From: SouthernWater PlanningConsultations

[Redacted]

Sent: 05 September 2025 10:06

To: Planning.Responses <Planning.Responses@arun.gov.uk>

Subject: BN/97/25/PL - SWS Planning response - DSA000047119


CAUTION: This email originated from outside of the organisation. You should take extra care when clicking links or opening attachments - if you are unsure the content is safe contact the IT Helpdesk before clicking or opening.

Good morning,

Please see attached Southern Waters' response to this application.

Yours
faithfully,

Anne McFarlane
Future Growth Planning
Developer Services


southernwater.co.uk



This e-mail is intended solely for the person or organisation to which it is addressed. It may contain privileged and confidential information. If you are not the intended recipient, you are prohibited from copying, disclosing or distributing this e-mail or its contents (as it may be unlawful for you to do so) or taking any action in reliance on it.

If you receive this e-mail by mistake, please delete it then advise the sender immediately.

Without prejudice to the above prohibition on unauthorised copying and disclosure of this e-mail or its contents, it is your responsibility to ensure that any onward transmission, opening or use of this message and any attachments will not adversely affect your or the onward recipients' systems or data. Please carry out such virus and other such checks as you consider appropriate.

An e-mail reply to this address may be subject to monitoring for operational reasons or lawful business practices

This e-mail is issued by Southern Water Services Limited, company number 2366670, registered in England and having its registered office at Southern House, Yeoman Road, Worthing, BN13 3NX, England.

In sending this e-mail the sender cannot be deemed to have specified authority and the contents of the e-mail will have no contractual effect unless (in either case) it is otherwise agreed between Southern Water Services Limited and the recipient.