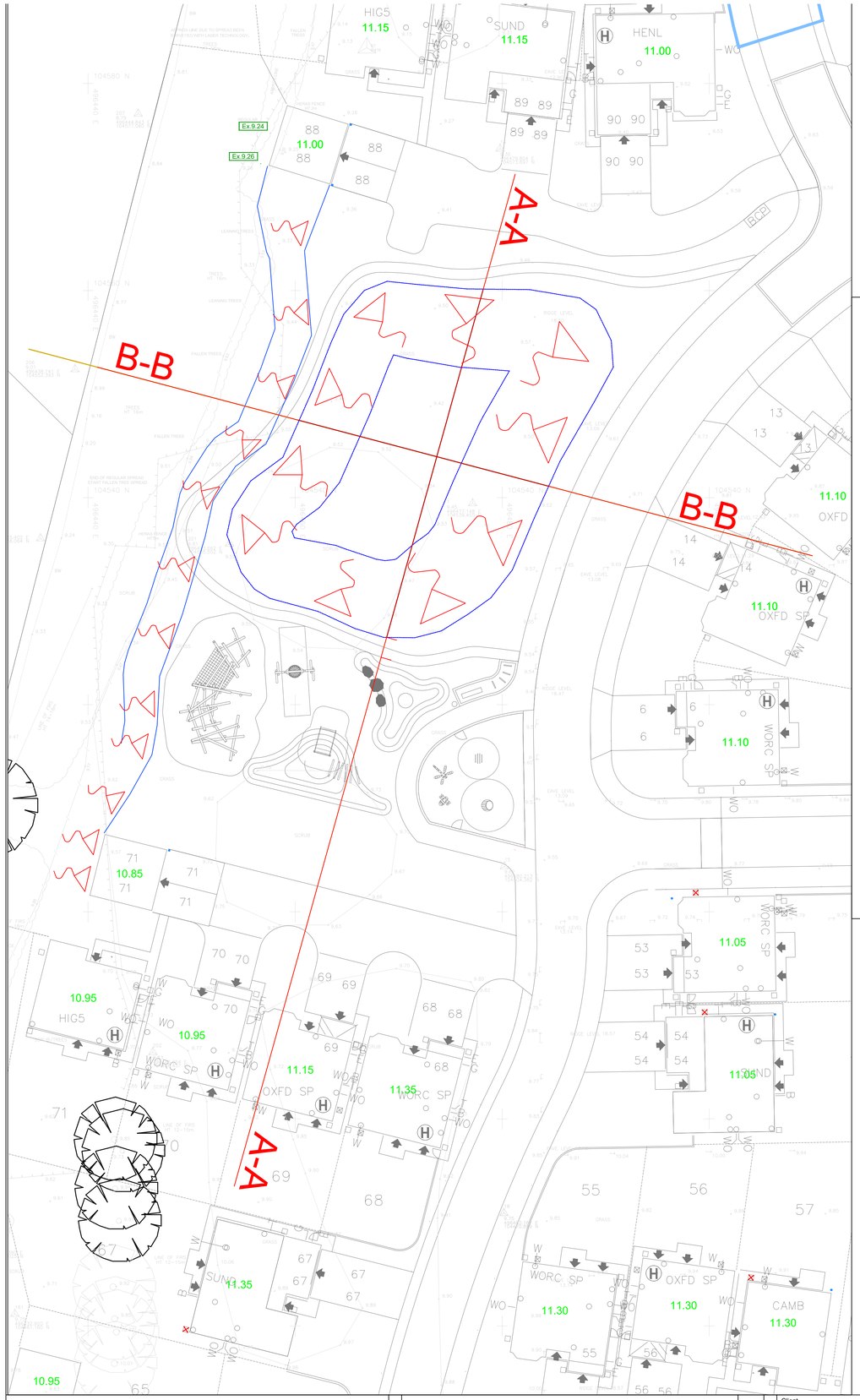



CHAINAGE	0.000	10.000	11.511	20.000	30.000	40.000	46.423	50.000	60.000	70.000	80.000	90.000	100.000	101.432
PROPOSED POND 2017.07.			10.868	9.100	9.100	9.360	10.864							
EXISTING GROUND MODEL	9.392	9.466		9.472	9.524	9.481		9.522	9.738	9.715	9.710	9.724	9.878	9.929

A-A



CHAINAGE	0.000	6.855	10.000	20.000	26.958	30.000	40.000	50.000	51.974	56.375	60.000	61.973	70.000	78.284
PROPOSED POND 2017.07.					10.600	9.847	9.100	10.762	11.250					
EXISTING GROUND MODEL		8.929	9.038	9.431		9.506	9.493	9.514		9.707		9.823	9.873	
PROPOSED ROAD CONTOURS										11.155	11.201	11.150		

B-B

The Contractor is to check and verify in conjunction with the Architects details all setting out points, building and site dimensions, levels and drainage invert levels at commencement of work and ensure that the work fully complies with the contents and requirements of the site investigation report before work starts. The Contractor is to comply in all respects with current building legislation, British Standard Specifications, Building Regulations etc.,whether or not specifically stated on this drawing.

This drawing is not intended to show details of ground conditions or ground contaminants. Each area of ground mided upon to support any proposed structure should be inspected by a competent person to ensure that the ground conditions are in all respects in accordance with the anticipated conditions as described in the site investigation report are to be immediately notified to the Engineer, where applicable. Any suspect fluid ground or ground contaminants on or within the ground should be further investigated by a suitable expert. Any earthworks shown indicate typical slopes for guidance only and should be investigated further by a suitable geotechnical expert.

Where existing trees are shown to be retained they should be subject to a full Arboricultural inspection for safety. All trees are to be planted so as to ensure they are a minimum of 5 metres from buildings and 3 metres from drainage and services, where applicable. A foundation is to be provided to accommodate the proposed tree planting, where applicable.

© This drawing and the building works depicted are the copyright of Banners Gate Ltd and may not be reproduced or amended except by written permission. No liability will be accepted for amendments made by other persons.

Rev.	Description	Date	By
-	First Issue	06.07.17	RA

Client: REDROW

Project: Barnham Phase 2

Title: Pond Cross Sections

Drawing Status: FOR CONSTRUCTION

Scale	1:250 @ A1	Drawn	RA
Date	July 2017	Checked	JB
File	17071/dwgs/civils/current	Drawing	17071 - 330

BANNERS GATE
CIVIL, STRUCTURAL & ARCHITECTURAL DESIGN SERVICES
10-11 Birmingham Street, Halesowen, West Midlands B63 3HN
Tel: 0121 687 1500 Fax: 0121 687 1501
E-mail: mail@bannersgate.com

ARUN DISTRICT COUNCIL BN99/1850/OC