1. Log weaver



2. Traverse net

3. Traverse trapeze swing



4. Pull up bars

5. Sit up bars



6. Clatter bridge

7. In-line hurdles

8. Natural play elements boulders and fallen logs

This drawing may contain: Ordnance Survey material by permission of Ordnance Survey on behalf of the Controller of Her Majesty's Stationery Office © Crown Copyright 2017. All rights reserved. Reference number xxxxxxx. OS Open data © Crown copyright and database right 2017 | Aerial Photography © XXXXXX

Revision	Date	Reason	Drawn	Checked
DI02	05.11.20	Issued for design information	JC	MB
DI01	03.11.20	Issued for design information	JC	MB

Disclaimer:
1. This drawing is copyright of fabrik ltd. It must not be copied or reproduced without written consent from the owner.
2. Do not scale from this drawing. Only figured dimensions are to be taken from this drawing.
3. All contractors must visit site and be responsible for taking and checking all dimensions related to the works shown on the drawing prior to fabrication or setting out.

External References:
- J:\Job Files\D2776 Land at Fontwell Avenue, Eastergate\Drawings\06 Survey Information\01 OS Data\Promap-657322-759944-720-0 Red - Copy.dwg
- J:\Job Files\D2776 Land at Fontwell Avenue, Eastergate\Drawings\02 Architect\20-11-03 Open space and play strategy\29662A_240F_Open Space and Play Strategy - Standard\29662A_240F_Open Space and Play Strategy copy.dwg

ARUN DISTRICT COUNCIL AW/50/20/PL
fabrik landscape architects
Lenten House | 16 Lenten Street | Alton | Hampshire | GU34 1HG
T : 01420 593250 | E : alton@fabrikuk.com | W : www.fabrikuk.com

Project: Fontwell Avenue, Eastergate
Client: Reside
Drawing Title: Platy Strategy Sketch

Purpose of Issue	Drawn By	Checked By	Drawn Scale	Date of First Issue
DESIGN INFORMATION ONLY	JC	MB	1:500 @ A1	Nov | 2020

Project Number	Origin	Zone	Level	File Type	Role	Number	Revision
D2776	FAB	00	XX	DR	L	0101	DI02