

BN17 5LF

Ground Floor  
Northleigh  
County Hall  
Chichester  
West Sussex  
PO19 1RH



Planning Officer  
Planning and Building Control  
Arun District Council  
Arun Civic Centre  
Maltravers Road  
Littlehampton  
West Sussex

**Lead Local Flood Authority**

Date 07 May 2025

Dear Planning Officer

**RE: BN/46/25/PL- Land South of Wandleys Lane, Eastergate, PO20 3SE**

Thank you for your consultation on the above site, received on 16 April 2025. We have reviewed the application as submitted and wish to make the following comments.

The applicant has provided a Flood Risk Assessment and Drainage Strategy to account for the local flood risk issues and surface water drainage at this location. Following a review of the submitted documents, the details are in accordance with NPPF and local planning policy W DM2 Flood risk & Policy W DM3 Sustainable Urban Drainage Systems in Arun Local Plan 2011-2031 (July 2018).

We have **no objection subject to conditions being attached to any consent** if this application is approved, and the Applicant is in agreement with pre-commencement conditions. We suggest the following wording. If the following conditions are not included, the development would be contrary to NPPF and local planning policy and we would **object** until such time that the details below are submitted for review.

**Condition 1**

Prior to the commencement of development, construction drawings of the surface water drainage network, associated sustainable drainage components and flow control mechanisms and a construction method statement shall be submitted and agreed in writing by the Local Planning Authority. The scheme shall then be constructed as per the agreed drawings, method statement, FRA/Drainage Statement (version 1.0, BP Civils, April 2025) and Drawing Proposed Drainage Plan Dwg. 000-BPC-WD-ZZ-D-C PL007 Rev 0 and remaining in perpetuity for the lifetime of the development unless agreed in writing by the Local Planning Authority. No alteration to the agreed drainage scheme shall occur without prior written approval from the Local Planning Authority.

**Reason:** To ensure that the development achieves a high standard of sustainability and to comply with NPPF and Local Planning Policies W DM2 Flood risk & Policy W DM3 Sustainable Urban Drainage Systems in Arun Local Plan 2011-2031 (July 2018).

**Condition 2**

The development hereby approved shall not be first occupied until details of the maintenance and management of the sustainable drainage scheme have been submitted to and approved in writing by the Local Planning Authority. The drainage scheme shall be implemented prior to the first occupation of the development hereby approved and thereafter managed and maintained in accordance with the approved details in perpetuity. The Local Planning Authority shall be granted access to inspect the sustainable drainage scheme for the lifetime of the development. The details of the scheme to be submitted for approval shall include:

- I. a timetable for its implementation,
- II. details of SuDS features and connecting drainage structures and maintenance requirement for each aspect
- III. details of SuDS features and connecting drainage structures and maintenance requirement for each aspect
- IV. a management and maintenance plan for the lifetime of the development which shall include the arrangements for adoption by any public body or statutory undertaker, or any other arrangements to secure the operation of the sustainable drainage scheme throughout its lifetime.

**Reason:** To ensure that the development achieves a high standard of sustainability and ensure the flood risk is adequately addressed for each new dwelling and not increased in accordance with NPPF and Local Policies W DM2 Flood risk & Policy W DM3 Sustainable Urban Drainage Systems in Arun Local Plan 2011-2031 (July 2018).

**Condition 2**

Upon completion of the surface water drainage system, including any SuDS features, and prior to the first occupation of the development; a survey and report from an independent surveyor shall be submitted to and approved in writing by the Local Planning Authority. The survey and report shall demonstrate that the surface water drainage system has been constructed in accordance with the details approved pursuant to condition [1]. Where necessary, details of corrective works to be carried out along with a timetable for their completion, shall be included for approval in writing by the Local Planning Authority. Any corrective works required shall be carried out in accordance with the approved timetable and subsequently re-surveyed with the findings submitted to and approved in writing by the Local Planning Authority.

**Reason:** To ensure the flood risk is adequately addressed, not increased and users remain safe for the lifetime of the development in accordance with NPPF and Local Policy

Erection of flow control structures or any culverting of an ordinary watercourse requires consent from the appropriate authority, which in this instance is West Sussex Lead Local Flood Authority / and the Local Council (if they have specific land drainage bylaws). It is advised to discuss proposals for any works at an early stage of proposals.

Yours sincerely

**Flood Risk Management Team**

## **Annex**

The following documents have been reviewed, which have been submitted to support the application;

- Drainage Statement, BP Civils, 02 April 2025, v1.0.

WSSC Surface Water Drainage response









Arun District Council, Civic Centre, Maltravers Rd  
Littlehampton, West Sussex, BN17 5LF  
[www.arun.gov.uk](http://www.arun.gov.uk)

To register to receive notifications of planning applications in your area please go to  
<https://www1.arun.gov.uk/planning-application-finder>



**Our priorities...**

 Improving the wellbeing of Arun	 Delivering the right homes in the right places	 Supporting our environment to support us	 Fulfilling Arun's economic potential	 
--	---	---	--	--

**From:** [Redacted]  
**Sent:** 07 May 2025 14:31  
**To:** Planning.Responses <Planning.Responses@arun.gov.uk>  
**Subject:** LLFA Response To Planning Application Number BN/46/25/PL at Land South Wandleys Lane, Eastergate

**CAUTION:** This email originated from outside of the organisation. You should take extra care when clicking links or opening attachments - if you are unsure the content is safe contact the IT Helpdesk before clicking or opening.

LLFA Response To Planning Application Number BN/46/25/PL at Land South Wandleys Lane,  
Eastergate

Email:

Please could the attached response be distributed to the relevant case officer.

Regards

Flood Risk Management

Please do not reply directly to this email.

Any formal reconsultation on the application should be directed to

██ but the responding officer can be contacted directly via  
email if there are any questions relating to this response.

---

**LEGAL DISCLAIMER**

This email and any attachments are confidential and intended solely for the persons addressed. If it has come to you in error please reply to advise us but you should not read it, copy it, show it to anyone else nor make any other use of its content. West Sussex County Council takes steps to ensure emails and attachments are virus-free but you should carry out your own checks before opening any attachment.

---